

# Major oxides geochemistry of the Upper Cretaceous extrusive ophiolite unit of Western Anatolia (Turkey)

Autor(en): **Delaloye, M. / Tuzcu, N. / Kaya, O.**

Objekttyp: **Article**

Zeitschrift: **Schweizerische mineralogische und petrographische Mitteilungen  
= Bulletin suisse de minéralogie et pétrographie**

Band (Jahr): **63 (1983)**

Heft 1

PDF erstellt am: **27.04.2024**

Persistenter Link: <https://doi.org/10.5169/seals-48724>

## **Nutzungsbedingungen**

Die ETH-Bibliothek ist Anbieterin der digitalisierten Zeitschriften. Sie besitzt keine Urheberrechte an den Inhalten der Zeitschriften. Die Rechte liegen in der Regel bei den Herausgebern.

Die auf der Plattform e-periodica veröffentlichten Dokumente stehen für nicht-kommerzielle Zwecke in Lehre und Forschung sowie für die private Nutzung frei zur Verfügung. Einzelne Dateien oder Ausdrucke aus diesem Angebot können zusammen mit diesen Nutzungsbedingungen und den korrekten Herkunftsbezeichnungen weitergegeben werden.

Das Veröffentlichen von Bildern in Print- und Online-Publikationen ist nur mit vorheriger Genehmigung der Rechteinhaber erlaubt. Die systematische Speicherung von Teilen des elektronischen Angebots auf anderen Servern bedarf ebenfalls des schriftlichen Einverständnisses der Rechteinhaber.

## **Haftungsausschluss**

Alle Angaben erfolgen ohne Gewähr für Vollständigkeit oder Richtigkeit. Es wird keine Haftung übernommen für Schäden durch die Verwendung von Informationen aus diesem Online-Angebot oder durch das Fehlen von Informationen. Dies gilt auch für Inhalte Dritter, die über dieses Angebot zugänglich sind.

## **Major oxides geochemistry of the Upper Cretaceous extrusive ophiolite unit of Western Anatolia (Turkey)**

by *M. Delaloye\**, *N. Tuzcu\*\** and *O. Kaya\*\**

### **Abstract**

The Upper Cretaceous extrusive ophiolite unit of Western Anatolia, having unusual stratigraphic and structural setting contrasts with ophiolites but is comparable with modern oceanic crust.

The lavas of the extrusive ophiolite unit are dominantly alkali olivine basalt, basanite and subordinately transitional to olivine tholeiitic basalt, all of which are uniformly undersaturated. The compositional range and chemical variations available from major oxide data are consistent with an extensional back-arc environment where magma either vented to the surface from multiple centres or through multiple conduits. This model contrasts to interarc basins with axial spreading, and can also be inferred on geological grounds.

### **Introduction**

The western part of Anatolia is divided into five discrete terranes each one consisting of a particular stratigraphic structural rock succession (KAYA 1982 a): (1) Tavsanlı terrane is characterized by tectonic ultramafic rocks, overlying low-grade metabasites, and Upper Cretaceous extrusive ophiolite rocks; (2) Menderès terrane corresponds to the Mederès Massif; (3) Balıkesir and (4) Biga terranes consist primarily of Triassic flysch and extrusive ophiolite rocks, the Biga member is characterized by amphibolite-banded gneisses of the Kazdağ Massif; (5) Teke terrane, consist of imbricated stacked thrust sheets of conformable carbonate and clastic successions, and a structurally overlying sheet of ultramafic rocks, low-grade metabasites and Upper Cretaceous extrusive ophiolite rocks. The latter three constitute an isolated part of the Tavsanlı terrane (Figs. 1 and 2).

---

\* Mineralogy Department, The University, 13, rue des Maraîchers, 1211 Geneva 4, Switzerland.

\*\* Dokuz Eylül Üniversitesi, Jeoloji Müh. Bölümü, Bornova-İzmir, Turkey.

Earlier works provide a summary of the evolution of the knowledge of ophiolites in Western Anatolia. BRINKMANN (1968, 1976) established the Cretaceous "Middle Anatolian radiolarite-ophiolite zone" and considered that the ultramafic rocks were divided or roofed by "radiolarite-ophiolite" material. KAYA (1972) delineated the unconformable stratigraphic setting of the Upper Cretaceous submarine volcanic rocks and associated pelagic sediments on a basement consisting primarily of the tectonitic ultramafic rocks and low-grade greenschist to blueschist facies metamorphic rocks. He recognized that the volcanic rocks and the associated pelagic sediments formed a graben fill lapping onto the bounding structural highs of the basement, and, although a spatial relationship existed between the Upper Cretaceous extrusive and pre-Triassic ultramafic rocks, the lack of temporal correspondance would have rejected an application of "ophiolite" as an oceanic crust to West Anatolia. BINGÖL (1976) described the "ophiolitic melange of Upper Cretaceous age" to be made up of blocks of "ultramafic rocks, cherty limestone, radiolarite, spilite, tuff, schist, marble of various dimensions". The "mélange" would have been the product of a northward subduction of the Menderès Massif, and have undergone a widespread glaucophane schist facies metamorphism at its later stage of formation. Uz (1978) considered the "ophiolitic assemblage" to be composed of tectonites and ultramafic cumulates, massive gabbros and gabbroic dykes intruded in the ultramafic rocks, doleritic dykes in flysch series, and basic massive lavas interlayered with flysch strata. The earliest crystallization of ultramafic rocks would have occurred from a "pyrolitic magma" during Upper Cretaceous times, the last products being "basic lavas" accumulated with coeval flysch deposits. The ultramafic rocks later emplaced these spreading centres. KAYA (1981 a) interpreted the ultramafic rocks and, in turn, unconformably overlying low-grade greenschist and blueschist facies metamorphic rocks, and Upper Cretaceous extrusive ophiolite rocks, to constitute an autochthonous assemblage resting on underthrust allochthon of the Menderes crystalline rocks. The underthrusting must have occurred, immediately before Maastrichtian time, following the closure of the basin system in which extrusive ophiolite rocks accumulated.

The term extrusive ophiolite, following KAYA (1978 a), is used here for an assemblage of submarine mafic volcanic rocks with or without the association of pelagic rocks, being underlain primarily by ophiolitic ultramafic rocks, regardless of their temporal relationship.

The purpose of this paper is to present the major oxide data of the Upper Cretaceous extrusive ophiolite lavas and to test the hypothesis of a marginal basin origin for the extrusive ophiolite unit. A trace element study of the lavas is in preparation.



Fig. 1 Major tectonic-structural rock assemblages of west Anatolia after KAYA 1981a.

PALEOGENE - LATEST CRETACEOUS		GRAFITOIDS
NEOALUTITION (PARALUTITION)		in the Tavas Terrane
BURDIGALIAN	low grade clastic rocks: KÖRGEÇ CLASTIC sequence (A2)	
Eocene - (OLIGOCENE)	medium grade clastic rocks: KÖRGEÇ CLASTIC sequence (A2)	
ADUTANIAN - MAESTRICHTIAN CAMPANIAN	low grade clastic rocks: KÖRGEÇ CLASTIC sequence (A2) in the Tavas Terrane	
PALEOGENE - MAESTRICHTIAN CAMPANIAN	BETİŞLİ CARBONATE (B1) sequence	
ALUTITION	Pyroch and sedimentary midrange unit: KÖRGEÇ CLASTIC sequence (A2) in the Tavas Terrane; CARBONATE unit	
PP - MAESTRICHTIAN CAMPANIAN	KÖRGEÇ CARBONATE (+pyro clastics) sequence (A1)	
PP - MAESTRICHTIAN CAMPANIAN	BETİŞLİ CARBONATE sequence (B1)	
MESZOZOIC - PERMIAN	ochrometamorphic rocks	
PRECAMBRIAN	(low grade) greenish grey: METAFELITE (+marble) unit	
LATE MESZOZOIC - PALEOZOIC	(low grade) greenish grey: METAFELITE (+marble) unit	
PRECAMBRIAN	highly, pyroclastic, igneous rocks	
AUTOTITION	ETRUSSIAN SPHULITE unit	
LATE CRETACEOUS	ochrometamorphic rocks	
JURASSIC - TRIASSIC	carbonate rocks	
TRASSIC	Pyroch & ETRUSSIAN SPHULITE unit	
PALEOZOIC	Pyroch - low and carbonate rocks	
PP - TRIASSIC	low grade greenish grey and blackish: lower METAFELITE	
PP - TRIASSIC	medium grade: AMPHIBOLITE-BASED GNEISS unit	
PP - TRIASSIC	highly, pyroclastic, igneous rocks	
PRECAMBRIAN	igneous rocks, (pyroch, mafic, mafic gneiss)	



Leere Seite  
Blank page  
Page vide




Fig. 2 Generalized stratigraphic and structural successions of the terranes after KAYA 1981a.

### Major rock units description

#### *The ultramafic unit*

Ultramafic rocks consist primarily of harzburgitic and dunitic tectonites with derived lizardite-chrysotile serpentinite. They contain sporadic fault-bounded masses of layered gabbro, massive gabbro rodingites (KAYA 1972, 1978b), ophispherites (TUZCU, 1982) and microdioritic dykes cutting the ultramafic rocks. The fresh or altered microdioritic dykes do not signify the presence of a sheeted dyke system. KAYA (1978b; 1981a) interpret the ultramafic rock outcrops of West Anatolia, although separated by younger stratigraphic units and structures as a single tectonic unit which has acted as a basement for the overlying metamorphic and non-metamorphic rocks ranging in age from Precambrian to Recent.

#### *The Metabasite unit*

Low grade metamorphic rocks are broadly divided into three stratigraphic units (KAYA, in prep.):

- 1) greenschist facies metavolcanic and metasedimentary rocks (KAYA 1972, 1978), which are partially or completely retrograded to blueschist assemblages (YILMAZ 1979, KAYA 1982b),
- 2) marble (KAYA 1978b),
- 3) anchimetamorphic rocks underwent post-tectonical recrystallization blueschist facies.

A Precambrian age for the low-grade greenschist facies metamorphism and a pre-Triassic age for the blueschist facies retromorphose can be suggested on the basis of geological evidences (KAYA 1978, 1981a, in prep.). The metabasite unit grades, in mineralogical and chemical composition, into underlying tectonic ultramafic rocks through antigorite-schist and tectonic metaultramafic rocks, suggesting a metamorphosed erosional unconformity (KAYA 1981a, b).

#### *The Upper Cretaceous extrusive ophiolite unit*

At least three partly or fully developed extrusive ophiolite units exist in West Anatolia:

- 1) metamorphic extrusive ophiolite strata as parts of the pre-Triassic metabasite unit (KAYA 1972b),
- 2) non-metamorphic extrusive ophiolite units of Lower Triassic (KAYA and WIEDMANN, in prep.),

3) Upper Cretaceous elements (KAYA 1972a,b, 1978, 1982).

These sequences are separated by important unconformities and non-ophiolitic stratigraphic units.

The Upper Cretaceous extrusive ophiolite unit is a distinctive complex sequence consisting of submarine mafic volcanic and volcanoclastic rocks, chlorite-rich mudrocks, bedded chert, recrystallized pelagic limestone, intrabasinal and extrabasinal clasts ranging in size from pebble to very large block, and subordinate epiclastic sandstones and illitic mudrocks. Several erosional unconformities occur within the sequence. The extrusive ophiolite rocks rest in depositional contacts on ultramafites (BRINKMANN 1971b, KAYA 1972, 1978b), on low-grade greenschist to blueschist facies metamorphic rocks (KAYA 1972, 1978b) and on nonmetamorphic Triassic rocks (KAYA 1978b). The peculiar extrabasinal clasts which are interbedded in the stratified extrusive material are blueschist and low-grade greenschist facies metabasites, marbles, gabbroic rocks, microdioritic veins, steatized and serpentized ultramafites. Floating blocks, intrabasinal olistostromes and debris flow deposits delineate widely persistent stratigraphic horizons. The Upper Cretaceous extrusive ophiolite rocks do not characterize the "mafic volcanic complex" of an ophiolite according to the Penrose definition, nor an "ophiolitic melange" as described by GANSSER in 1974 (KAYA, 1981a).

### Geochemistry

The 33 specimens of lavas are collected from surroundings of Kütahya, Manisa and Izmir (Fig. 1). They represent mainly the lowermost lava unit (unit F) of the extrusive ophiolite sequence and do not show significant differences in rock type and chemical composition with regard to locality.

Dry-reduced compositions were determined by recalculating  $\text{Fe}_2\text{O}_3$  and FeO according to a ferric: ferrous ratio of 0.4, subtracting excess  $\text{CO}_2$  above about 0.35% (DESMET 1977) and  $\text{H}_2\text{O}$  (Table I). The dry-reduced oxide compositions are used in all diagrams and for the calculation of CIPW norms. To an arbitrary division on the basis of  $\text{SiO}_2 = 53\%$ , the entire specimens of lavas are basalts. The rocks have undergone slight to severe spilitization. The specimens with unusually high  $\text{Na}_2\text{O}$  content have been marked by brackets in Table I, and have been taken into consideration in the interpretations.

Following the nomenclature of GREEN and RINGWOOD (1967) and COOMBS and WILKINSON (1969) the lavas can be classified into alkali olivine basalt, basanite, tephrite, olivine tholeiite and quartz tholeiite (Table I). According to COOMBS (1963, in BEST and BRIMHALL 1974), some olivine basalts possessing low hy/di ratios and having neither ne nor Q can be classified as "transitional basalts" with tholeiitic character. Ol'-Ne'-Q' plot indicates the critically under-



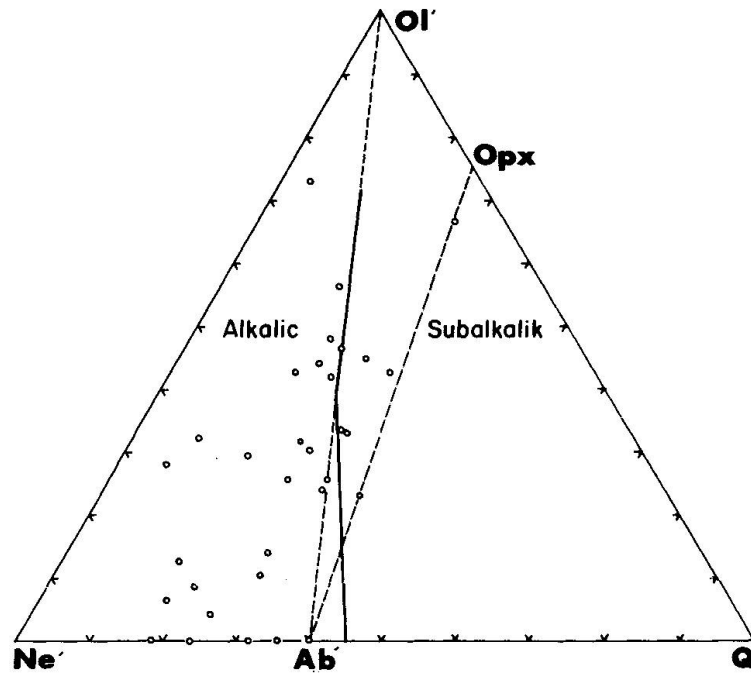


Fig. 3 Ol'-Ne'-Q' projection of the extrusive ophiolite basalts. The heavy solid line is IRWINE and BARAGAR (1971) line for separating alkalic and subalkalic fields. Traces separating the critically undersaturated, undersaturated and oversaturated fields are from YODER and TILLEY (1962).

saturated to undersaturated nature of the extrusive ophiolite lavas (Fig. 3). On the total alkali vs. silica plot (Fig. 4) the alkalic group covers the alkali olivine basalts, basanites and tephrites, and apparently dominates over the subalkalic group representing the olivine tholeiites and quartz tholeiite. Undersaturated alkalic and subalkalic basalts are comparable to those of the extensional back-arc areas (e.g. South Auckland, RAFFERTY and HEMING 1979; Penguin Island of Bransfield Strait, WEAVER and others 1979; East Otago in New Zealand, COOMBS and WILKINSON 1969; British Columbia, NICOLLS and others 1982), oceanic Islands (e.g. Azore Islands, WHITE and others 1979; Mauritius, BAXTER 1976) and extensional continental areas (e.g. Western Colorado plateau; BEST and BRIMHALL 1974). In general the extrusive ophiolite basalts show a continuous spectrum of composition.

On the  $K_2O$  vs.  $SiO_2$  diagram, representing the normal island arc associations (e.g. Sunda arc: WHITFORD and others 1979), the analyzed basalts fall in the tholeiitic, high-K tholeiitic or calc-alkalic, and high-K calc-alkalic fields (Fig. 5). The restricted compositional range ( $SiO_2 = 43.21\% - 52.50\%$ ) the low abundance of calc-alkalic lavas lying between the extremes of high-K calc-alkalic and tholeiitic lavas, and the lack of rhyolitic and high-K alkaline associations argue against a normal island arc setting. The high  $K_2O$  content of the basalts may not preclude the possibility of back-arc basin setting (maximum value

Table 1a

ALKALI OLIVINE BASALT														BASANITE					
	K 21	H 977	H 976	K 24	K 23	H 970	K 20	H 973	H 974	MA 65	(MA 58)	(MA 61 i)	MA 65 i	MA 67	MA 85	MA 64	MA 84	MA 61	(MA 66)
SiO <sub>2</sub>	43.21	43.37	44.21	44.71	45.86	45.96	46.19	46.51	47.18	49.07	50.07	52.13	44.52	45.10	46.56	46.91	48.77	49.51	49.73
Al <sub>2</sub> O <sub>3</sub>	11.41	9.42	10.07	10.51	9.80	14.81	11.68	10.38	12.28	15.98	19.82	15.62	16.58	17.04	17.88	16.10	16.16	16.31	15.36
TiO <sub>2</sub>	3.30	2.81	2.81	2.85	2.80	0.31	2.92	2.53	3.19	1.08	1.55	0.82	1.01	1.04	0.53	0.98	0.76	1.12	0.76
FeO	8.65	8.45	7.75	7.76	7.80	2.52	7.25	7.73	7.59	4.53	4.45	3.67	4.35	4.92	4.49	4.87	4.19	4.33	3.59
Fe <sub>2</sub> O <sub>3</sub>	5.34	5.64	5.27	5.18	5.26	7.70	4.88	5.21	5.22	3.08	2.99	2.45	2.79	3.41	3.07	3.32	2.89	2.98	2.47
CaO	10.43	13.63	13.51	11.46	11.72	14.00	11.27	11.61	9.93	11.81	8.91	9.90	14.00	13.88	14.02	14.01	13.92	14.02	13.15
MgO	13.70	14.94	12.12	13.03	13.21	8.56	10.03	11.97	9.27	8.26	2.88	7.53	6.20	9.02	7.92	8.63	7.06	6.57	7.31
Na <sub>2</sub> O	2.07	1.18	2.42	2.34	2.69	2.23	3.20	2.50	3.33	9.59	5.76	6.31	3.50	3.54	3.43	3.01	5.06	3.81	5.51
K <sub>2</sub> O	0.62	0.16	0.17	0.47	0.42	0.77	0.85	0.76	1.41	0.99	2.34	0.56	0.76	0.66	1.48	0.83	0.17	0.35	0.95
MnO	0.20	0.17	0.18	0.18	0.17	0.25	0.18	0.16	0.16	0.12	0.15	0.15	0.11	0.16	0.16	0.12	0.16	0.11	0.15
P <sub>2</sub> O <sub>5</sub>	0.50	0.35	0.40	0.44	0.38	0.86	0.49	0.37	0.49	0.27	0.20	0.17	0.21	0.20	0.15	0.23	0.17	0.24	0.18
CO <sub>2</sub>	0.35	0.35	0.35	0.32	0.35	0.35	0.35	0.35	0.32	0.35	0.35	0.35	0.35	0.35	0.35	0.35	0.35	0.35	0.35
CIPW NORM																			
Q	-	-	-	-	-	-	-	-	-	-	-	-	-	-	-	-	-	-	-
Or	3.66	0.95	1.00	2.78	2.48	4.55	5.02	4.49	8.33	5.85	13.83	3.31	4.49	3.90	8.75	4.91	1.00	2.07	5.61
Ab	15.54	9.51	12.63	17.31	18.00	18.37	20.29	19.23	23.40	21.76	23.24	31.04	8.88	5.99	3.80	11.24	16.62	21.75	14.56
An	20.01	19.94	16.11	16.29	13.43	28.13	15.00	14.86	14.40	24.57	21.32	12.64	27.29	28.66	28.20	27.97	20.88	26.37	14.37
Na	1.07	0.26	4.25	1.35	2.58	0.27	3.68	1.04	2.59	4.67	13.82	12.11	11.23	12.98	13.66	7.71	14.19	5.68	17.37
Di	22.56	35.95	38.27	29.44	33.44	27.80	29.91	32.00	25.13	25.61	17.45	28.04	32.56	30.90	32.18	31.82	37.49	33.11	39.41
Hy	-	-	-	-	-	-	-	-	-	-	-	-	-	-	-	-	-	-	-
Ol	21.24	19.03	12.56	17.17	16.13	5.91	11.12	14.72	11.29	9.02	1.56	6.49	2.96	8.99	6.82	7.99	2.93	3.19	2.22
Mt	7.74	8.18	7.64	7.51	7.63	6.62	7.08	7.55	7.57	4.47	4.34	3.55	4.05	4.94	4.45	4.81	4.19	4.32	3.58
Il	6.27	5.34	5.34	5.41	5.32	1.73	5.55	4.81	6.06	2.05	2.94	1.56	1.92	1.98	1.01	1.86	1.44	2.13	1.44
Ap	1.16	0.81	0.93	1.02	0.88	1.99	1.14	0.86	1.14	0.63	0.46	0.39	0.49	0.46	0.35	0.53	0.39	0.56	0.42

Table 1b

	TEPHRITE						OLIVINE THOLEIITE							QUARTZ THOLEIITE
	K 29	(MA 59)	MA 92	MA 81	MA 82	(MA 62 e)	H 979	H 972	K 22	K 25	K 27	(K 26)	H 969	MA 91
SiO <sub>2</sub>	52.02	47.53	49.80	49.97	50.24	50.30	46.50	47.38	48.12	50.14	50.80	52.50	52.54	51.43
Al <sub>2</sub> O <sub>3</sub>	15.64	20.24	18.87	18.29	15.10	15.95	13.05	13.10	14.38	15.93	14.85	17.13	15.16	17.12
TiO <sub>2</sub>	0.99	1.61	1.57	1.70	0.71	0.73	3.01	2.12	1.50	0.85	1.29	1.42	1.36	1.89
FeO	3.56	4.42	4.34	4.23	3.33	3.31	7.19	8.23	8.19	5.07	5.89	5.98	7.22	4.34
Fe <sub>2</sub> O <sub>3</sub>	2.39	3.09	2.90	2.88	2.46	2.23	4.92	5.53	5.68	3.53	3.56	2.31	4.90	2.90
CaO	10.49	14.03	14.00	13.25	14.05	13.33	8.84	10.80	10.66	7.76	9.78	4.39	7.08	14.00
MgO	7.02	2.90	2.74	2.81	5.89	6.08	10.95	10.24	7.45	11.60	10.27	10.56	6.30	2.87
Na <sub>2</sub> O	4.84	2.76	4.32	4.81	4.35	5.37	2.15	2.13	2.88	2.81	3.70	5.48	4.59	3.50
K <sub>2</sub> O	1.46	2.43	0.18	0.55	2.06	1.44	2.34	0.22	0.81	1.44	0.07	0.09	0.41	0.16
MnO	0.11	0.11	0.22	0.16	0.17	0.15	0.15	0.17	0.19	0.14	0.17	0.16	0.81	0.14
P <sub>2</sub> O <sub>5</sub>	0.26	0.28	0.27	0.27	0.17	0.17	0.45	0.24	0.11	0.05	0.08	0.26	0.10	0.49
CO <sub>2</sub>	0.35	0.35	0.35	0.35	0.35	0.35	0.35	0.35	0.35	0.05	0.07	0.35	0.18	0.35
Q	-	-	-	-	-	-	-	-	-	-	-	-	-	3.87
Or	8.63	14.36	1.06	3.25	12.17	8.51	13.83	1.30	4.79	8.51	0.41	0.53	2.42	0.95
Ab	27.98	10.10	29.45	29.04	11.61	13.79	18.19	18.02	24.37	23.78	31.31	49.37	38.84	29.62
An	16.64	35.46	31.57	26.69	15.59	15.16	19.05	25.45	23.92	26.60	23.71	20.08	19.55	30.53
Ne	7.03	7.18	3.85	6.32	13.65	17.15	-	-	-	-	-	-	-	-
Di	26.70	21.43	21.09	20.51	37.71	38.88	17.30	21.22	22.80	9.17	19.33	-	12.06	20.52
Hy	-	-	-	-	-	-	1.32	17.91	4.29	11.03	6.42	6.91	16.44	-
Ol	5.69	-	-	-	-	-	15.80	3.46	8.30	13.36	11.45	18.91	0.52	-
Mt	3.47	4.48	4.20	4.18	3.57	3.23	7.13	8.02	8.24	5.12	5.16	7.35	7.10	4.20
Il	1.88	3.06	2.98	3.23	1.35	1.39	5.72	4.03	2.85	1.61	2.45	2.70	8.58	3.59
Ap	0.60	0.65	0.63	0.63	0.39	0.39	1.04	0.56	0.25	0.12	0.19	0.60	0.23	1.14

of 2.02%, RAFFERTY and HEMING 1979) and oceanic island setting (maximum value of 2.56%, Azores Islands, WHITE and others 1979).

On the AFM plot the calc-alkaline and tholeiitic rocks are not distinguishable and there is no trend of Fe-enrichment (Fig. 6). As indicated by the plot of SiO<sub>2</sub> vs. FeO\*/MgO (Fig. 7) and the plot of TiO<sub>2</sub> vs. FeO\*/MgO (Fig. 9) the absence of Fe-enrichment with fractionation excludes the possibility of mid-ocean ridge and Hawaiian-type oceanic island settings. The plots are also different from the discontinuous trends with slight Fe-enrichment typical of some oceanic island rocks (BAXTER 1976, LEMAÎTRE 1962).

On the FeO\*-MgO-Al<sub>2</sub>O<sub>3</sub> diagram of PEARCE and others (1977) most of lavas fall in the fields of ocean ridge floor and oceanic islands (Fig. 8). Some chemical

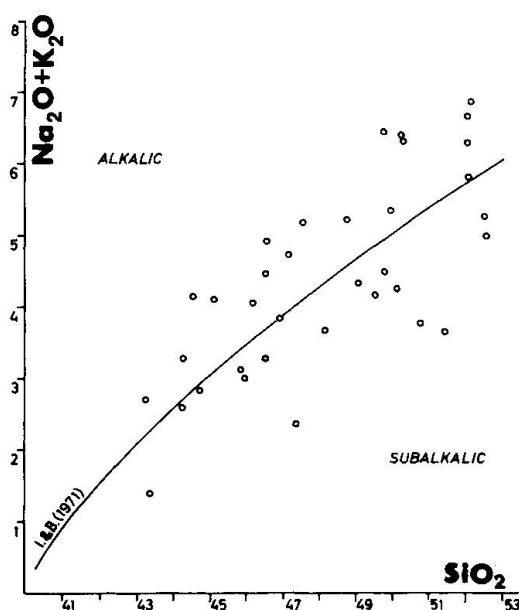


Fig. 4 Total alkali vs. silica diagram for the extrusive ophiolite basalts. Owing to slight to severe spilization, the lava specimens lying near the IRVINE and BARAGAR (1971) line can originally be subalkalic.

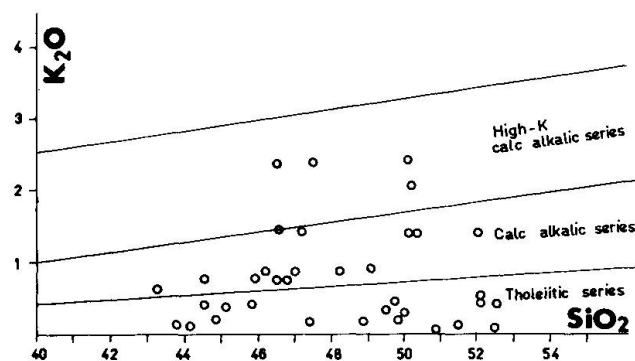


Fig. 5  $K_2O$  versus  $SiO_2$  plot of the extrusive ophiolite basalts on the classification scheme for normal island arc basalts, adopted from WHITFORD and others (1979).

characters of the lavas are not compatible with an ocean ridge setting, but do not preclude the possibility of an ocean island setting. The plot and the dominantly undersaturated lava composition may suggest an extensional tectonic situation; i.e. a system of normal faults which would have served as magma conduits, and would have been accompanied by upper mantle upwelling. An extensional back-arc environment (but not axially) spreading apart interarc basin can be suggested to correspond to the environmental peculiarities reflected by ocean ridge and oceanic island basalts.

$TiO_2$ - $FeO^*/MgO$  plot (Fig. 9) delineates a  $TiO_2$ -bimodality which is common for many ophiolitic basalt units (COISH and CHURCH 1979). The low- $TiO_2$



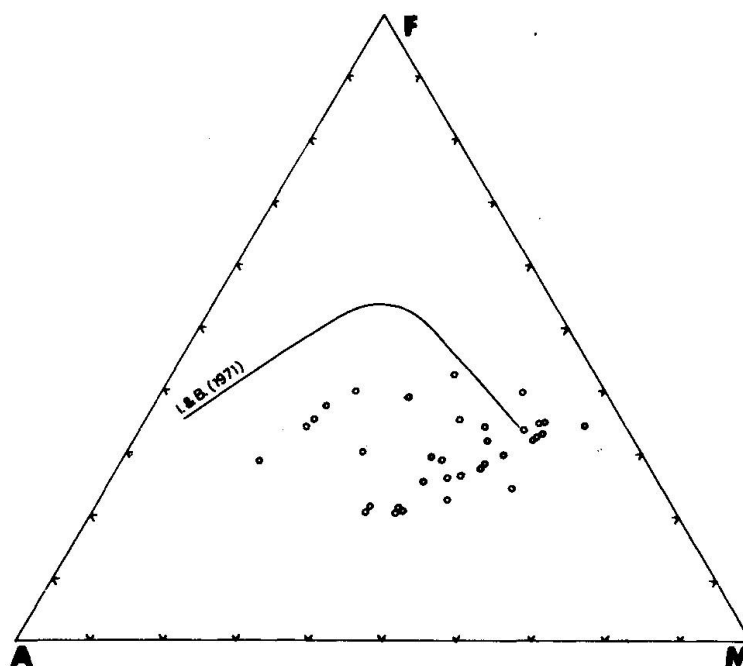


Fig. 6 AFM diagram for the extrusive ophiolite basalts.  $F = \text{FeO} + 0.9 \text{Fe}_2\text{O}_3$ .

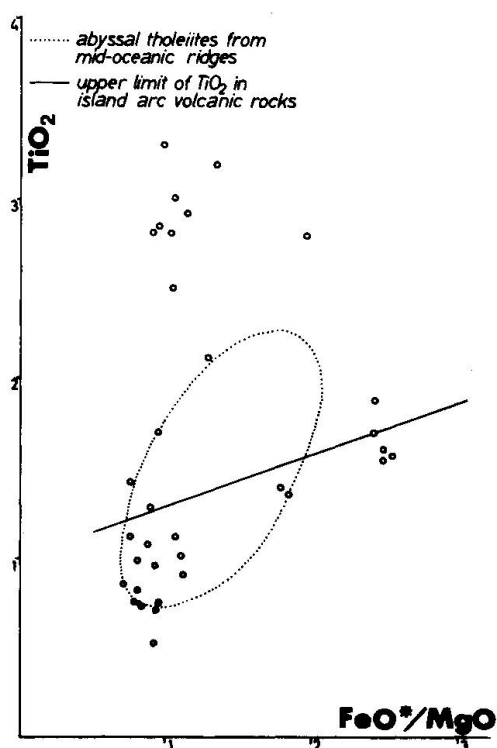


Fig. 7  $\text{SiO}_2$  versus  $\text{FeO}^x/\text{MgO}$  of the extrusive ophiolite lavas on the MIYASHIRO (1974) diagram.

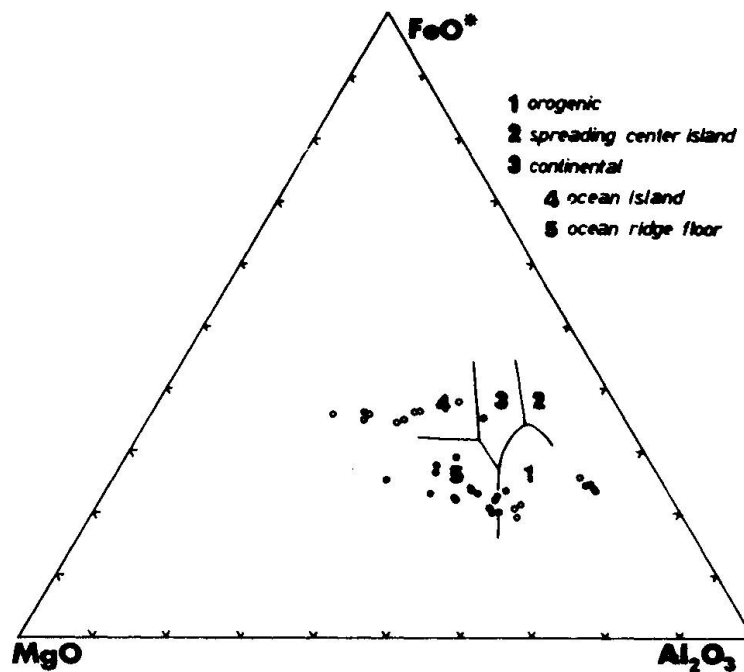


Fig. 8  $\text{FeO}^*$ - $\text{MgO}$ - $\text{Al}_2\text{O}_3$  plot of the extrusive ophiolite basalts on the diagram of PEARCE and others (1977). The boundaries based mainly on Cenozoic volcanic rocks.

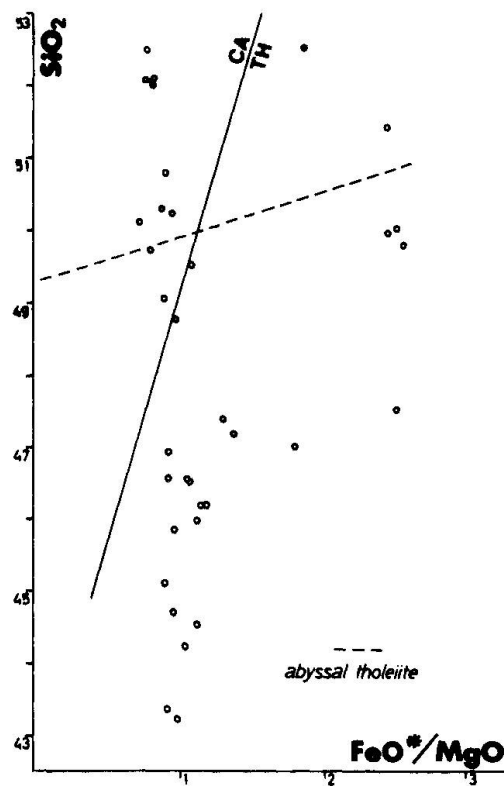


Fig. 9 Variation of  $\text{TiO}_2$  content against  $\text{FeO}^*/\text{MgO}$  ratio in the extrusive ophiolite rocks. Field of mid-oceanic tholeiites and upper limit of  $\text{TiO}_2$  in island arc volcanics from MIYASHIRO (1977).

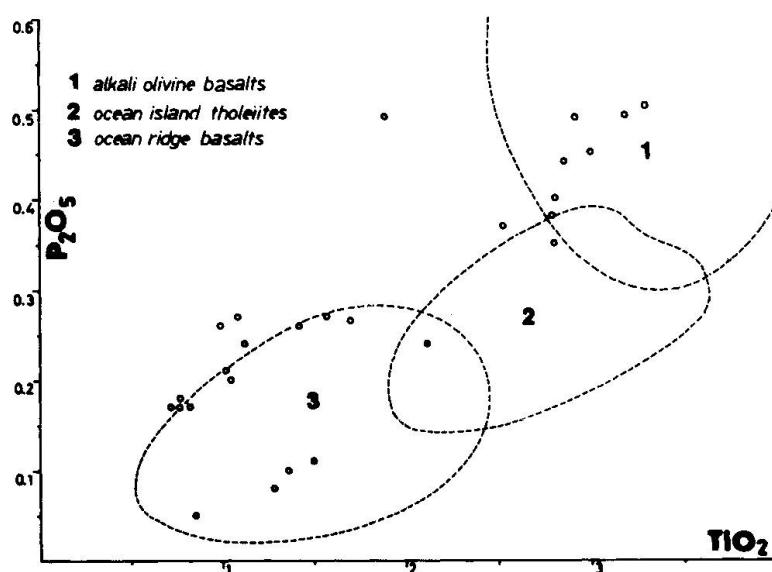


Fig. 10  $\text{TiO}_2$  versus  $\text{P}_2\text{O}_5$  plot of the extrusive basalts on the diagram of RIDLEY and others (1974).

cluster is falling in the field of ocean-ridge floor (MIYASHIRO 1977) and may suggest a formational mechanism of basaltic volcanism similar to spreading centres; i.e. back-arc areas. SUN and NESBITT (1978) relates low- $\text{TiO}_2$  lavas to marginal basins with axial spreading. High- $\text{TiO}_2$  content is apparently not uncommon in alkaline and subalkaline basalts of back-arc origin (e.g. maximum values of 3.25%: RAFFERTY and HEMING 1979; 2.99%: NICHOLLS and others 1982).

Because the low- and high- $\text{TiO}_2$  distribution is not related to an apparent fractionation process, a back-arc area where magma vented to the surface through multiple sources seems to be the most probable tectonic environment. Although  $\text{TiO}_2$  contents up to 4.58% (East Molokai in Hawaii, BEESON 1976) are common in oceanic islands,  $\text{TiO}_2$  vs.  $\text{P}_2\text{O}_5$  plot after RIDLEY and others (1974) does not support such a tectonic setting (Fig. 10).

Finally it seems most likely that the Upper Cretaceous extrusive ophiolite basalts could have originated in an extensional back-arc environment where magma either vented to the surface from multiple centres or through multiple conduits, instead of in an axial ridge typifying the interarc basins.

#### References

- BAXTER, A. N., (1976): Geochemistry and petrogenesis of primitive alkali basalt from Mauritius, Indian Ocean. *Geol. Soc. America, Bull.*, 87, 1028–1034.

- BEESON, M. B., (1976): Petrology, mineralogy, and geochemistry of the East Molokai volcanic series, Hawaii, Geol. Survey, Prof. Paper, 961, 1-53.
- BEST, M. G., and BRIMHALL, W. H., (1974): Late cenozoic alkalic basaltic magma in the western Colorado plateaus and the Basin and Range transition zone; and their bearing on the mantle dynamics. Geol. Soc. America, Bull., 85, 1677-1690.
- BİNGÖL, E., (1976): Evolution géotectonique de l'Anatolie de l'Ouest. Bull. Soc. géol. France, 18, 431-450.
- BRINKMANN, R., (1968): Einige geologische Leitlinien von Anatolien. Geolog. et Palaeontolog., Geologica et Paleontologica, Marburg 2, 111-119.
- BRINKMANN, R., (1971): The geology of western Anatolia. In: Geology and History of Turkey (Ed. Campbell, A.S.) 171-190, Petrol. Expl. Soc. Libya, Tripoli.
- BRINKMANN, R., (1976): Geology of Turkey. 158 p. Ferdinand Enke-Verlag, Stuttgart.
- COOMBS, D. S., and WILKINSON, J. F. G., (1969): Lineages and fractionation trends in undersaturated volcanic rocks from the east Otago volcanic province (New Zealand) and related rocks. Jour. Petrology, 10, 440-501.
- COISH, R. A., and CHURCH, W. R., (1979): Igneous geochemistry of mafic rocks in the Betts Cove ophiolite, Newfoundland, Contrib. Mineral. Petrol., 70, 29-39.
- DESMET, A., (1977): Contribution à l'étude de la croûte océanique Mésozoïque de Méditerranée orientale. Thesis, Univ. Nancy 222 p. (unpublished).
- GANSSE, A., (1974): The ophiolitic mélange, a world-wide problem on Tethyan examples. Eclogae Geol. Helv., 67/3, 479-507.
- GREEN, D. H., and RINGWOOD, A. E., (1967): The genesis of basaltic magmas. Contrib. Mineral. Petrol., 15, 103-190.
- KAY, R., HUBBARD, N. J., and GAST, P. W., (1970): Chemical characteristics and origin of oceanic ridge volcanic rocks. Jour. Geophys. Research, 75, 1585-1614.
- KAYA, O., (1972a): Tavşanlı yöresi "ofiyolit" sorununun anaçizgileri. Türk Jeol. Kurumu Bült., 15, 27-109.
- KAYA, O., (1972b): Aufbau und Geschichte einer anadolischen Ophiolith-Zone. Z. deutsch. Geol. Ges., 123, 491-501.
- KAYA, O., (1978a): Paleozoic basement structure of northwest Anatolia. In: Scientific results of the Austrian projects of the IGCP until 1976 (Ed. Zapfe, H), 115-128, Springer-Verlag, Wien.
- KAYA, O., (1978b): Batı ve Kuzeybatı Anadolu Mesozoyik ofiyolit sorununa bir yaklaşım. Turkish Sci. Tech. Res. council (TBTAK), TBAG-102, 42 p. (unpublished report).
- KAYA, O., (1979): The Tertiary tectonic evolution of Western Anatolia and its Western surroundings (abstract). Geocom-1 (Geol. Congr. Middle East), 60-61.
- KAYA, O., (1981a): Batı Anadolu altabindirmesi: ultramafik birimin ve Menderes masifinin jeolojik konumu. Doga, Special Issue for the Commemorative year of Atatürk, 15-36.
- KAYA, O., (1981b): Preliminary study on the paragenetic relationships in the polymetamorphic blueschist rocks of the Tavşanlı area, West Anatolia. Aegean Earth Sci., 1, 27-43.
- LEMAÎTRE, R. W., (1962): Petrology of volcanic rocks, Gough Island, South Atlantic. Geol. Soc. Am. Bull., 73, 1309-1340.
- MIYASHIRO, A., (1974): Volcanic rock series in island arcs and active continental margins, Am. Jour. Sci., 274, 321-355.
- MIYASHIRO, A., (1977): Subduction-zone ophiolites and island arc ophiolites. In: Energetics of geological processes (ed. Saxena, K., and Bhattacharji, S.), 188-213, Springer-Verlag, New York.
- NICHOLLS, J., STOUT, M. Z., and FIESINGER, D. W., (1982): Petrologic variations in Quaternary volcanic rocks, British Columbia, and the nature of the underlying upper mantle. Contrib. Mineral. Petrol., 79, 201-218.
- PEARCE, J. H., GORMAN, B. E., and BIRKETT, T. C., (1977): The relationship between major element chemistry and tectonic environment of basic and intermediate volcanic rocks. Earth Planet. Sci. Letters, 36, 121-132.



- RAFFERTY, W.J., and HEMING, R.F., (1979): Quaternary alkalic and subalkalic volcanism in South Auckland, New Zealand. *Contrib. Mineral. Petrol.*, 71, 139-150.
- RIDLEY, I., RHODES, J.M., REID, A.M., JAKES, P., SHIH, C., and BASS, M., (1974): Basalts from Leg 6 of the deep sea drilling project. *Jour. Petrology*, 15, 140-159.
- SAUNDERS, A.D., TARNEY, J., STERN, C.R., and DALZIEL, I.W.D., (1979): Geochemistry of Mesozoic marginal basin floor igneous rocks from southern Chile. *Geol. Soc. America, Bull.*, 90, 237-258.
- SUN, S.S., and NESBITT, R.W., (1978): Geochemical regularities and genetic significance of ophiolitic basalts. *Geology*, 6, 689-693.
- TUZCU, N., (1982): Rodingites du sud de Çatalkaya-Urla, İzmir. *Aegean Earth Sci.*, 1, 77-81.
- UZ, B., (1978): Sındırgı-Akhisar bölgesi ofiyolit birliğinin petrografik-petrojenetik ve jeokimyasal incelenmesi, Thesis, Technical Univ. Istanbul, 321 p. (unpublished).
- YILMAZ, Y., (1979): Söğüt-Bilecik bölgesinde polimetamorfizma ve bunların jeotektonik anlamı. *Türk. Jeol. Kurumu Bült.*, 22, 85-100.
- WEAVER, S.D., SAUNDERS A.D., PANKHURST, R.J., and TARNEY, J., (1979): A geochemical study of magmatism associated with the initial stages of back-arc spreading. *Contrib. Mineral. Petrol.*, 68, 151-169.
- WHITE, W.M., TAPIA, M.D.A., and SCHILLING, J.-G., (1979): The petrology and geochemistry of the Azores Islands. *Contrib. Mineral. Petrol.*, 69, 201-213.
- WHITFORD, D.J., NICHOLLS, I.A., and TAYLOR, S.R., (1979): Spatial variations in the geochemistry of Quaternary lavas across the Sunda arc in Java and Bali. *Contrib. Mineral. Petrol.*, 70, 341-356.
- YODER, H.S., and TILLEY, C.E., (1962): Origin of basalt magmas: an experimental study of natural and synthetic rock systems. *J. Petrol.*, 3, 342-532.

Manuscript received 21 January, 1983.