

Zeitschrift: Cahiers d'archéologie romande
Herausgeber: Bibliothèque Historique Vaudoise
Band: 89 (2002)

Artikel: Sion, Sous-le-Scex (VS) I : ein spätantik-frühmittelalterlicher Bestattungsplatz : Gräber und Bauten = Résultats des recherches sur le site funéraire du Haut Moyen-Age de Sion, Sous-le-Scex
Autor: Antonini, Alessandra
Rubrik: Tafeln
DOI: <https://doi.org/10.5169/seals-836053>

Nutzungsbedingungen

Die ETH-Bibliothek ist die Anbieterin der digitalisierten Zeitschriften auf E-Periodica. Sie besitzt keine Urheberrechte an den Zeitschriften und ist nicht verantwortlich für deren Inhalte. Die Rechte liegen in der Regel bei den Herausgebern beziehungsweise den externen Rechteinhabern. Das Veröffentlichen von Bildern in Print- und Online-Publikationen sowie auf Social Media-Kanälen oder Webseiten ist nur mit vorheriger Genehmigung der Rechteinhaber erlaubt. [Mehr erfahren](#)

Conditions d'utilisation

L'ETH Library est le fournisseur des revues numérisées. Elle ne détient aucun droit d'auteur sur les revues et n'est pas responsable de leur contenu. En règle générale, les droits sont détenus par les éditeurs ou les détenteurs de droits externes. La reproduction d'images dans des publications imprimées ou en ligne ainsi que sur des canaux de médias sociaux ou des sites web n'est autorisée qu'avec l'accord préalable des détenteurs des droits. [En savoir plus](#)

Terms of use

The ETH Library is the provider of the digitised journals. It does not own any copyrights to the journals and is not responsible for their content. The rights usually lie with the publishers or the external rights holders. Publishing images in print and online publications, as well as on social media channels or websites, is only permitted with the prior consent of the rights holders. [Find out more](#)

Download PDF: 13.04.2026

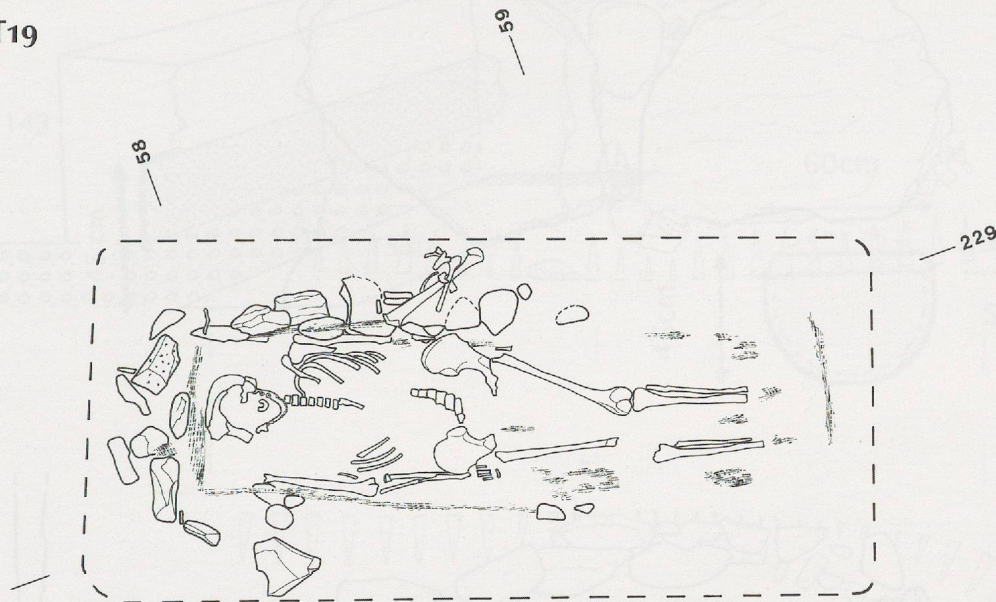
ETH-Bibliothek Zürich, E-Periodica, <https://www.e-periodica.ch>

1. AUSGEWÄHLTE GRÄBER AUS DEM UMKREIS DER BEGRÄBNISKIRCHE

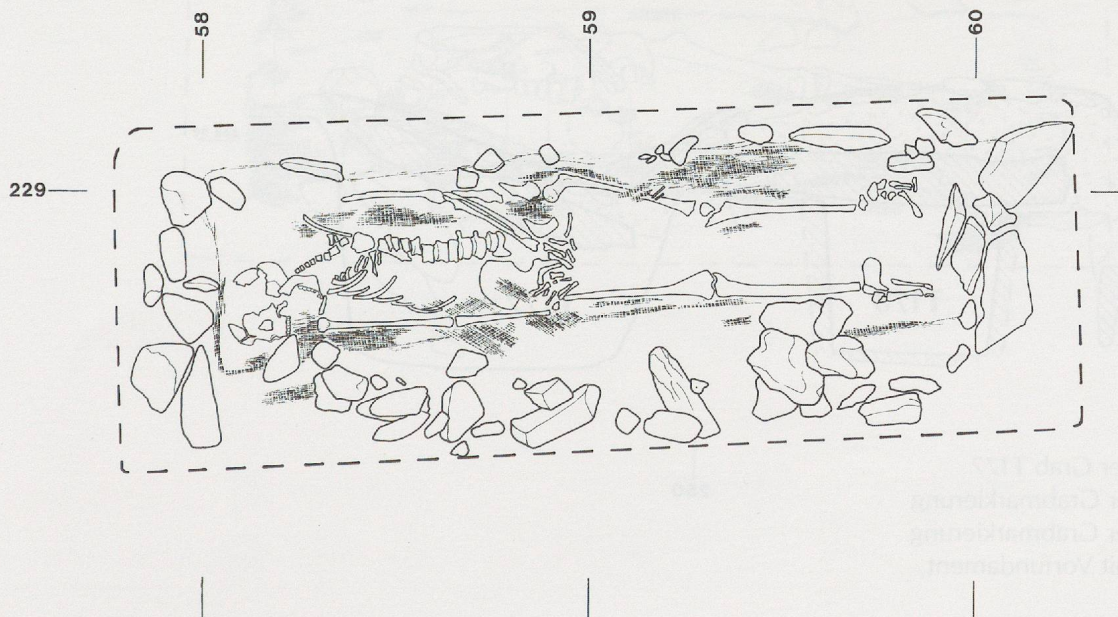
GRÄBER MIT HOLZRESTEN

Alle Gräber sind im
Masstab 1:20 wiedergegeben

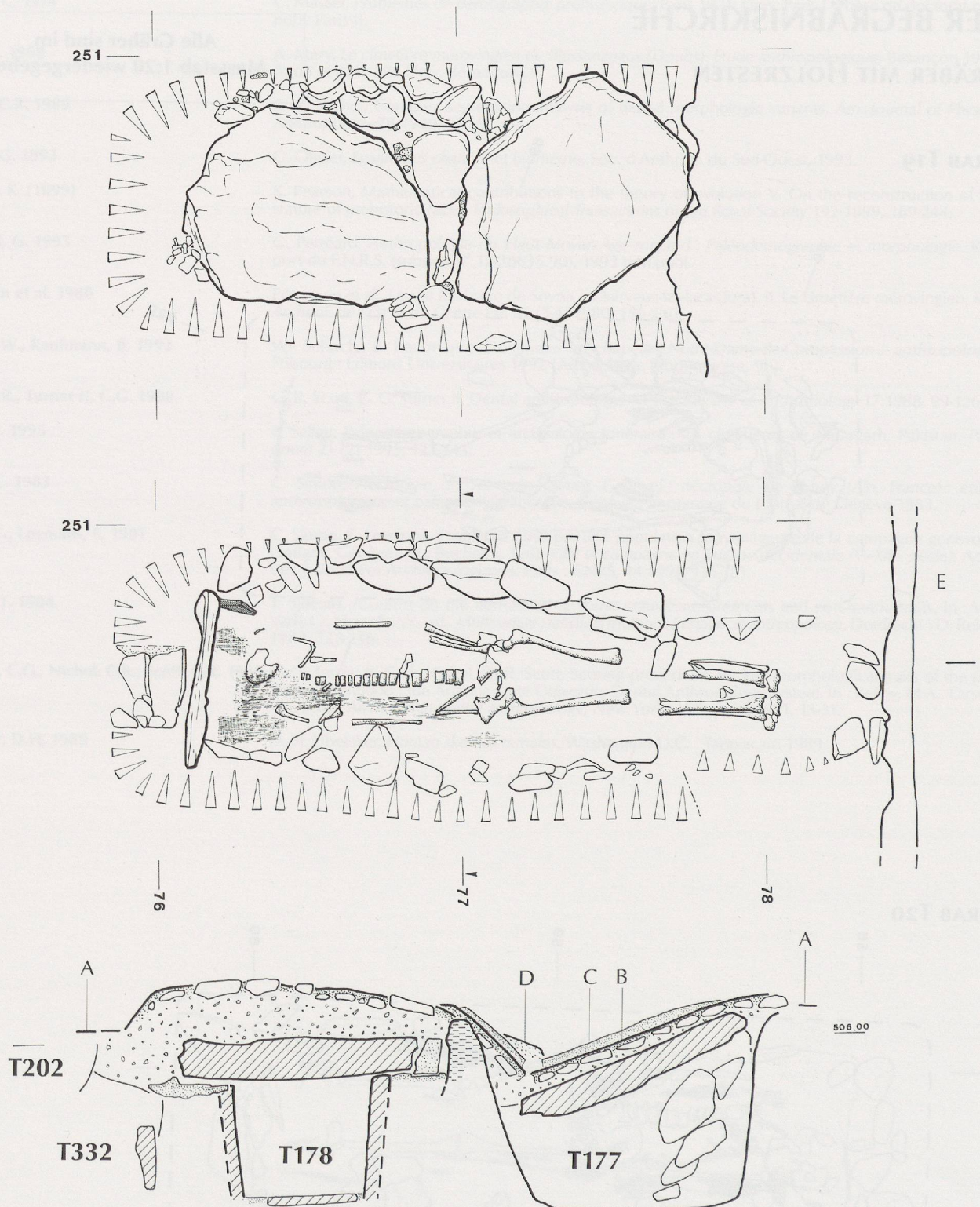
GRAB T19



GRAB T20

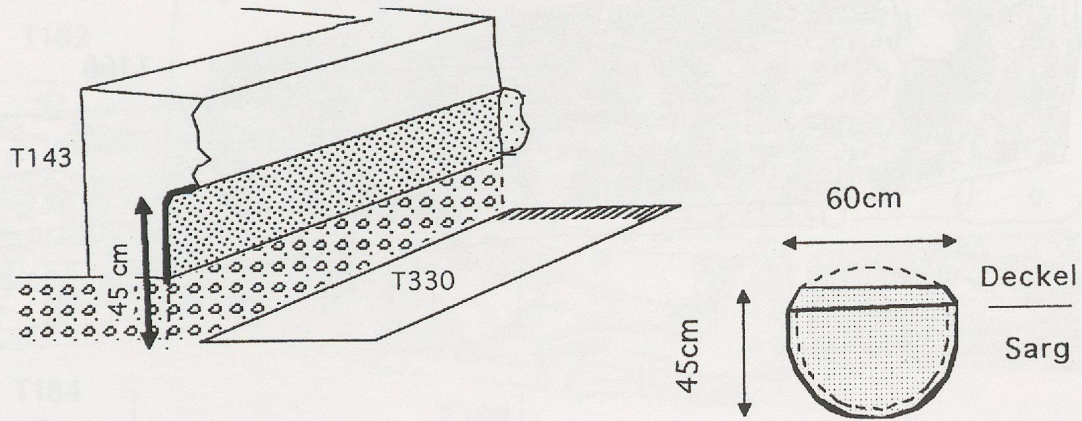


GRAB T177




- A = Gelniveau
- B = Mörtelboden über Grab T177
- C = 1. Erneuerung der Grabmarkierung
- D = 2. Erneuerung der Grabmarkierung
- E = Saal-Ostmauer mit Vorfundament

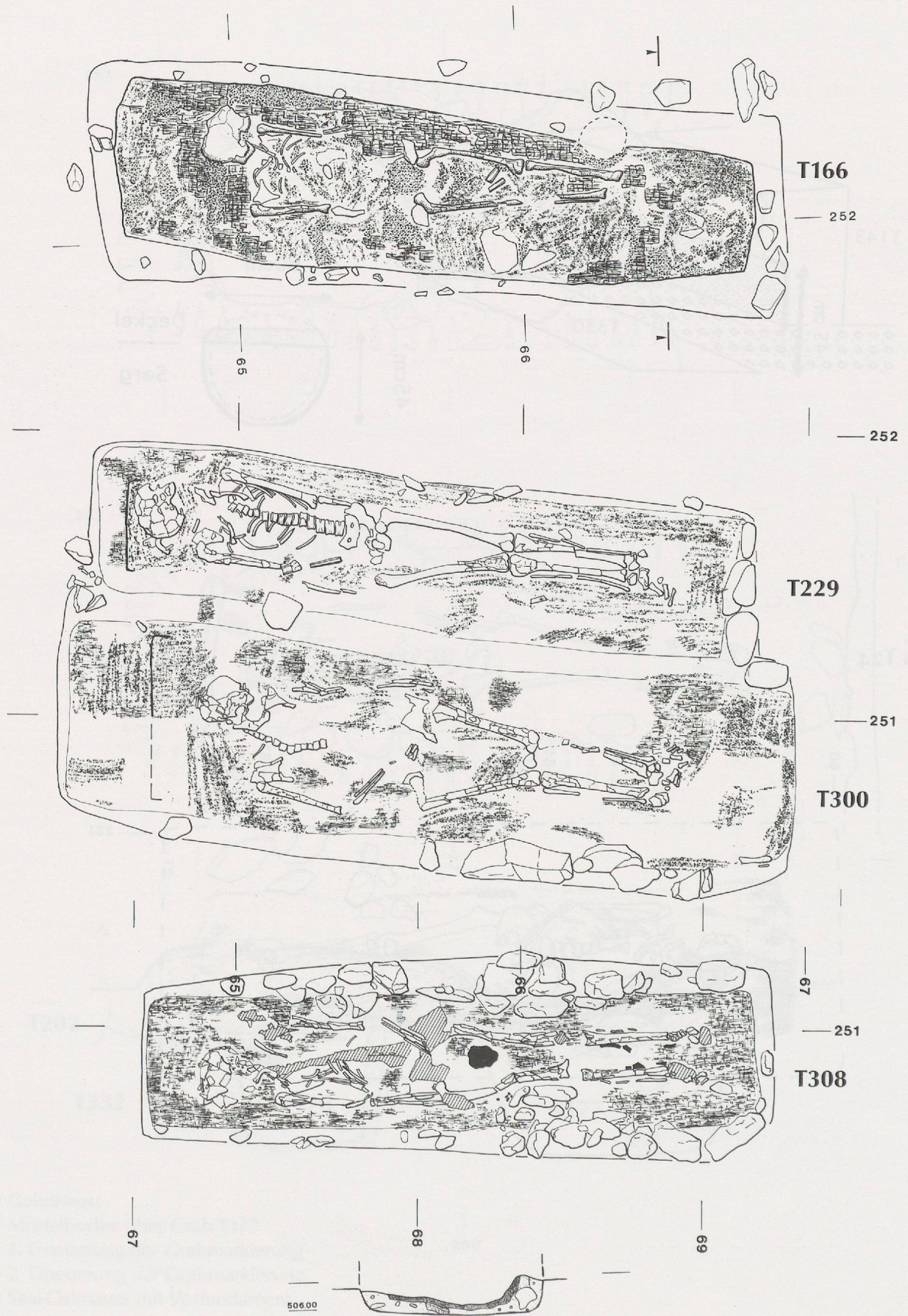
GRAB T330



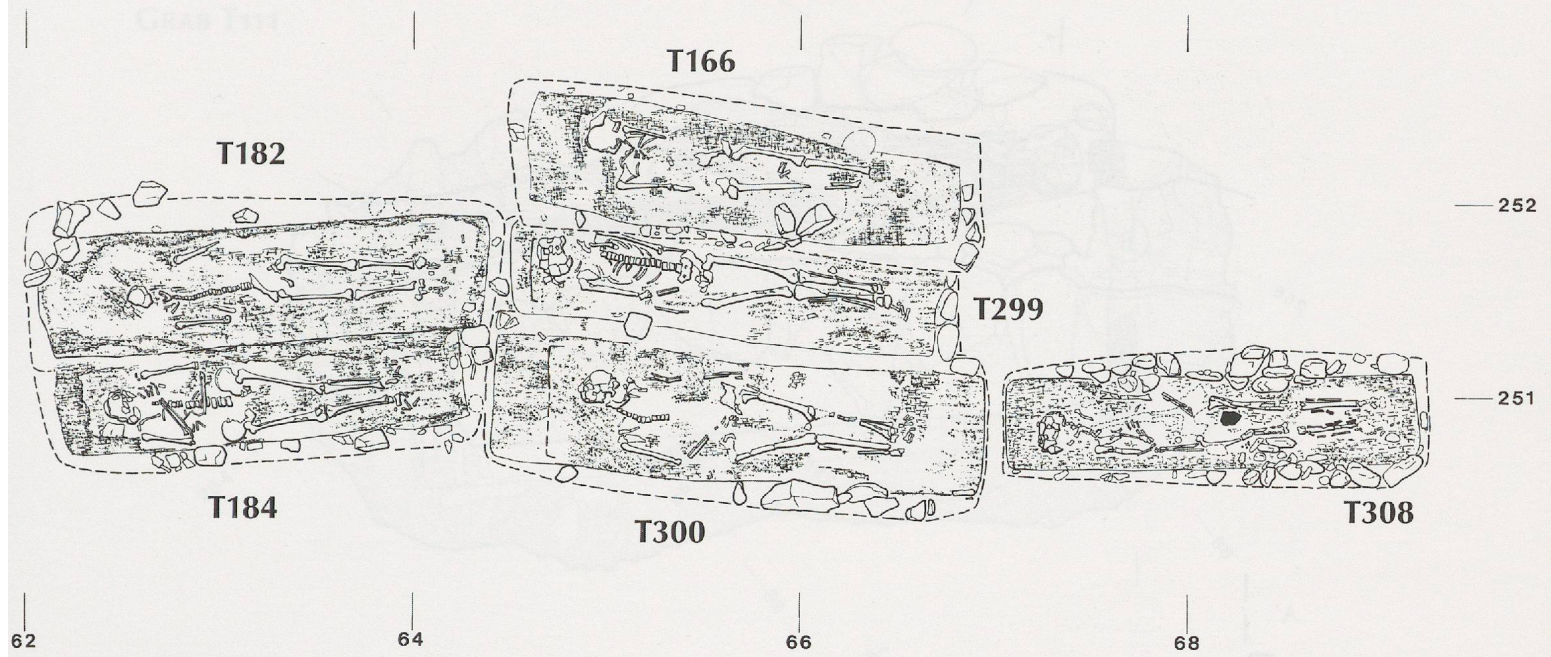
GRAB T24



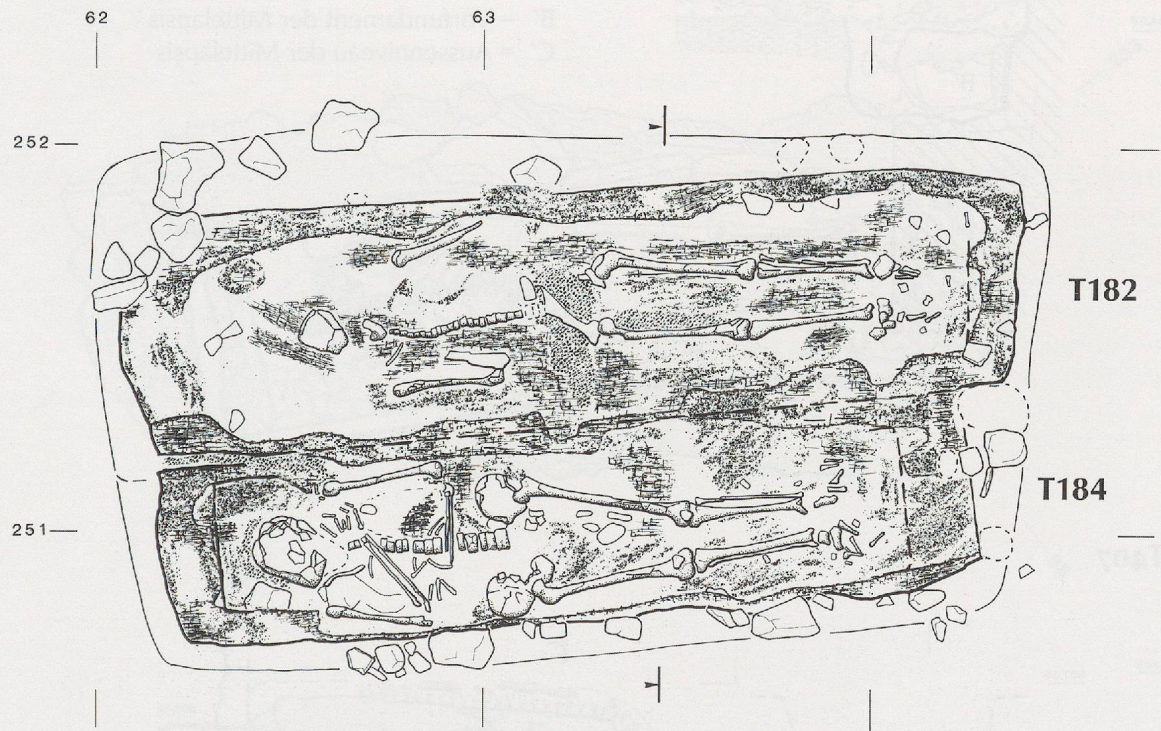
GRÄBER T166, T229, T300, T308




GRÄBER T182, T184, T166, T299, T300, T308 : ÜBERSICHT



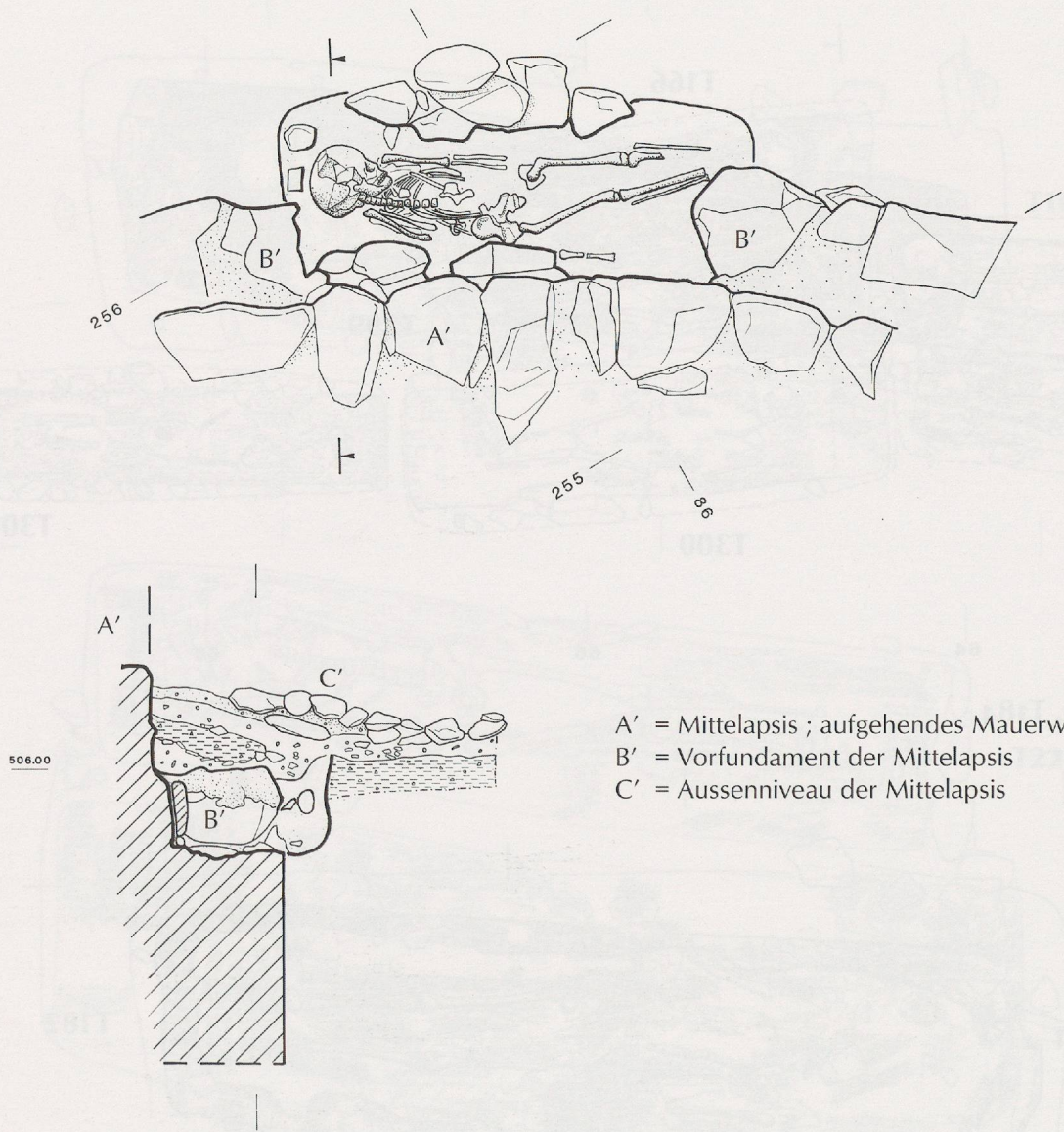
GRÄBER T182, T184



terre rubéfiée
cendres

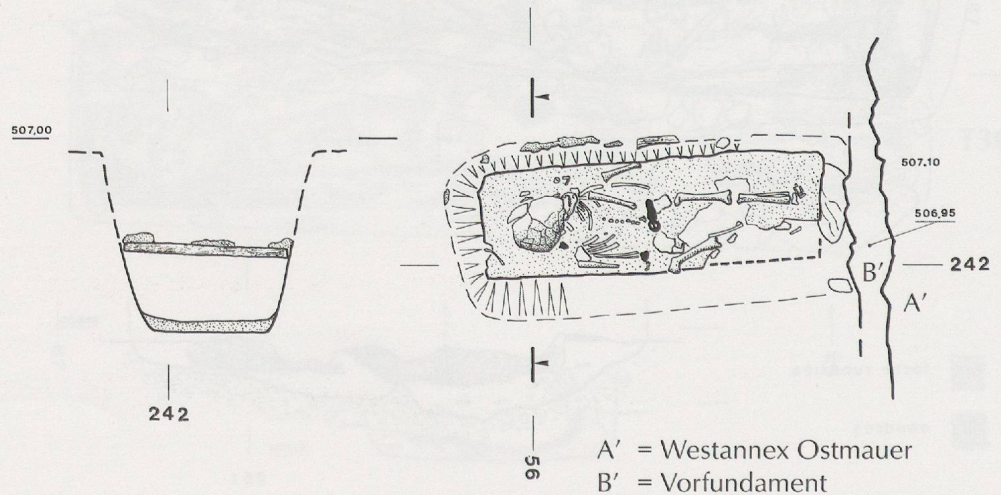


GRAB T104



A' = Mittelapsis ; aufgehendes Mauerwerk
 B' = Vorfundament der Mittelapsis
 C' = Aussenniveau der Mittelapsis

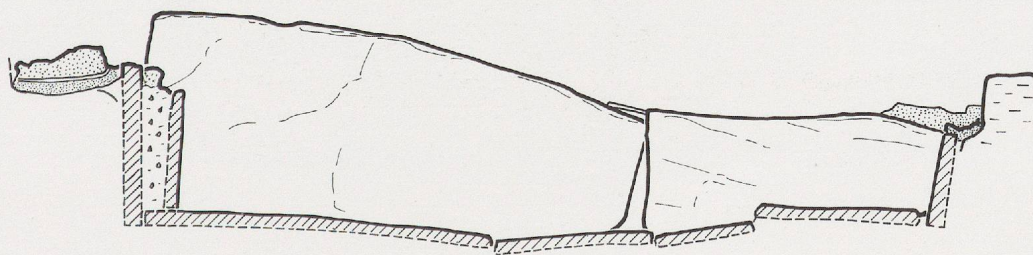
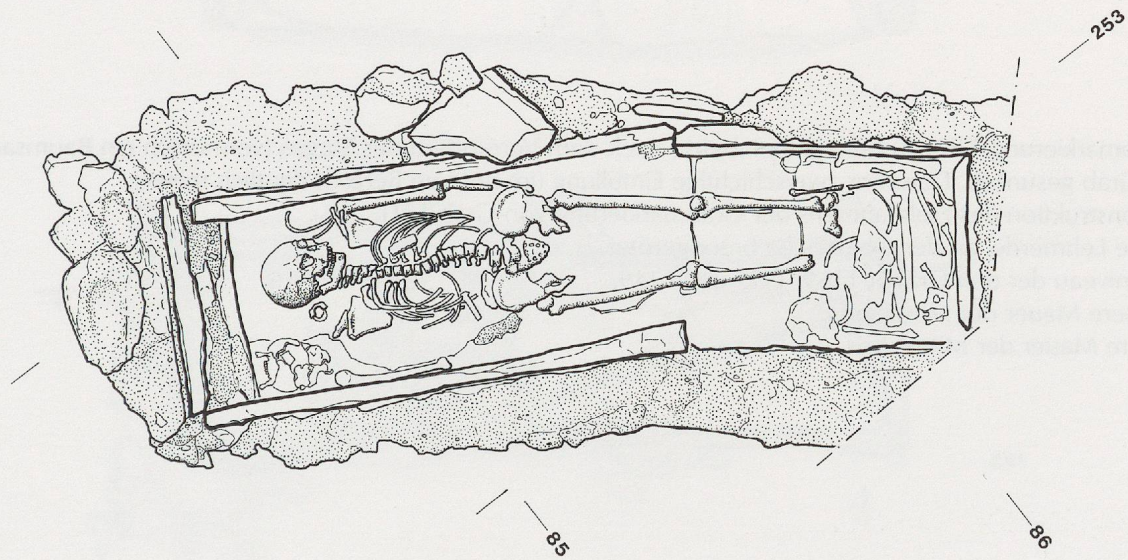
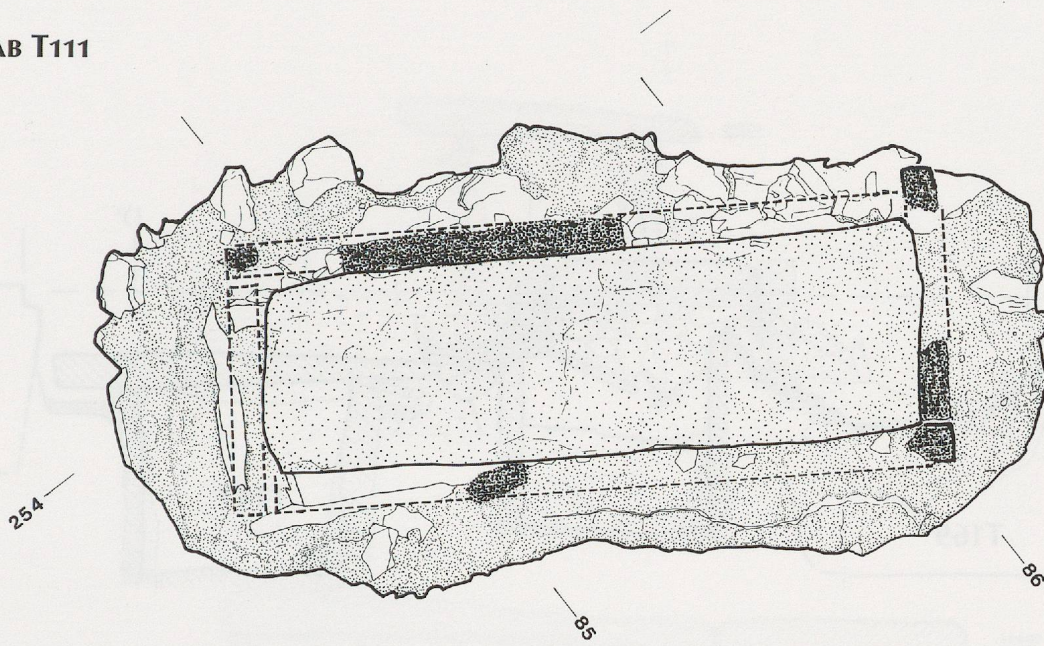
GRAB T407



A' = Westannex Ostmauer
 B' = Vorfundament

STEINPLATTENGRÄBER

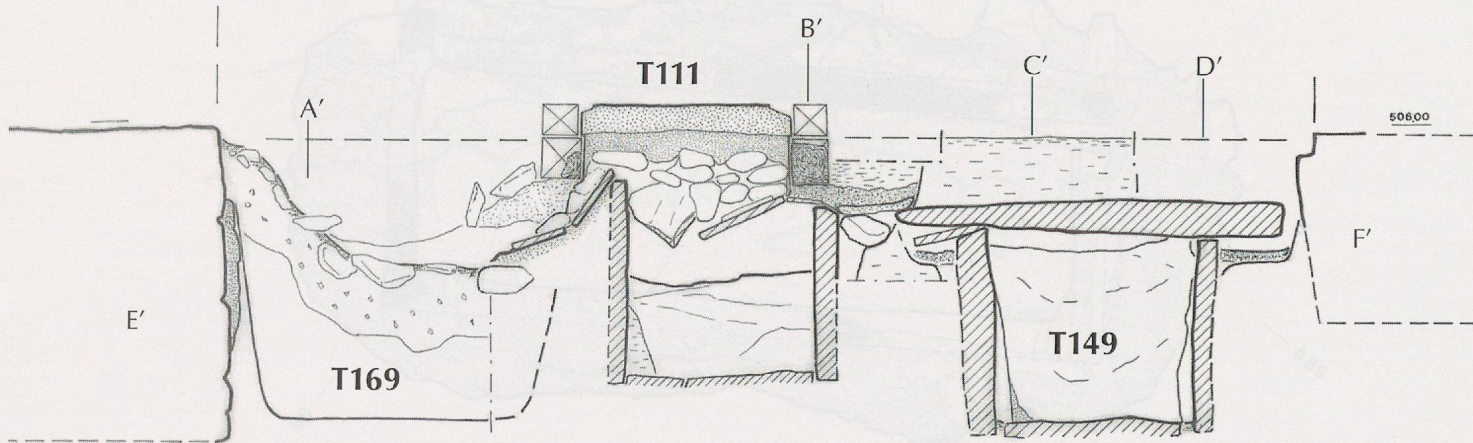
GRAB T111



906.00

86

GRAB T169, T111, T149



A' = Grabmarkierung T169 (Lehm auf Steinbett) ; nach dem Vermodern des Sarges (vermutlich ein Baumsarg) ins Grab gesunken. Darunter zweischichtige Einfüllung (im unteren Bereich deutlich reiner).

B' = Rekonstruktion des Holzrahmens der Grabmarkierung von Grab T111.

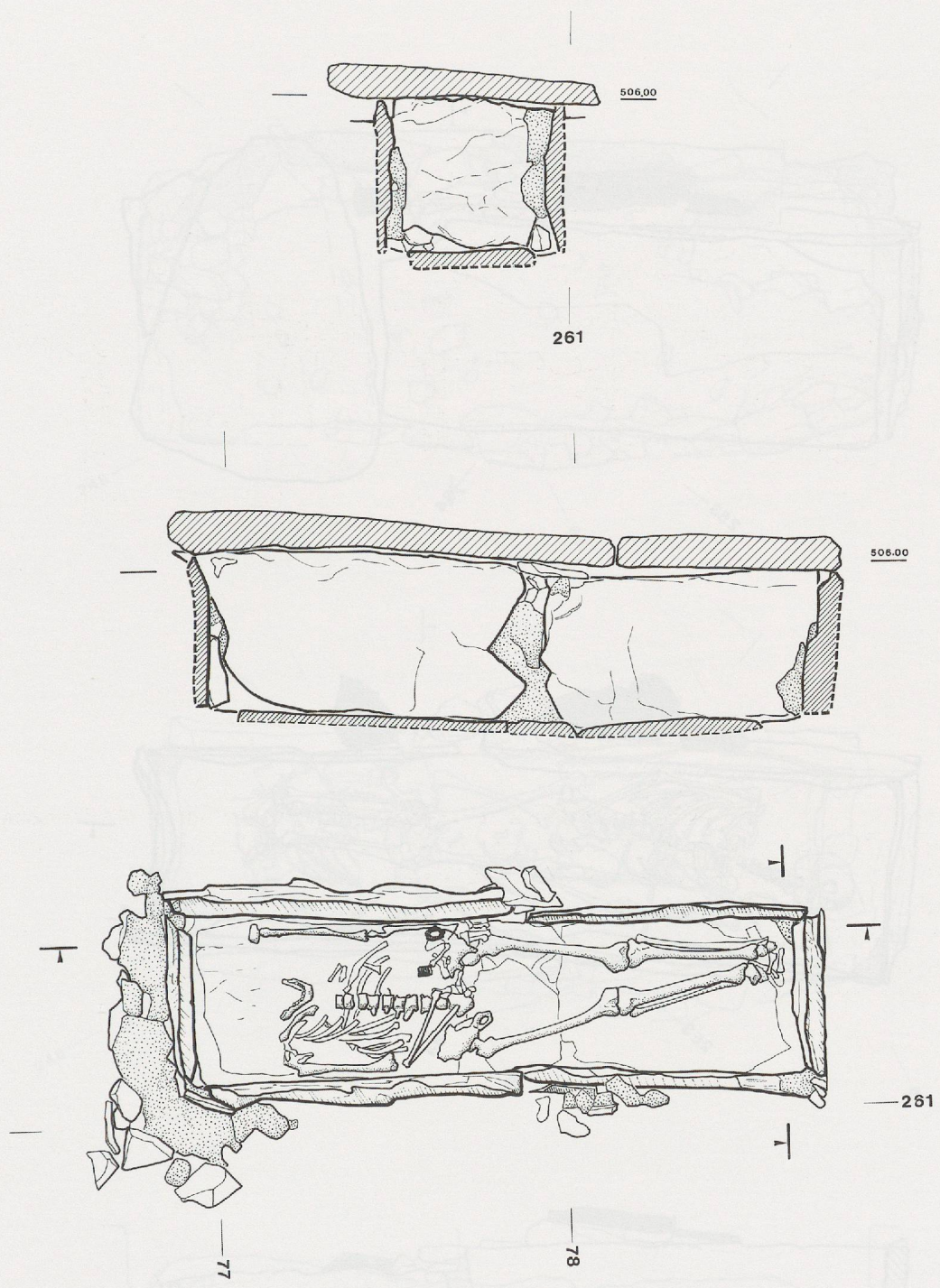
C' = Reine Lehmerde, an der Oberfläche brandgerötet.

D' = Gelniveau der drei Gräber T169, T111 und T149.

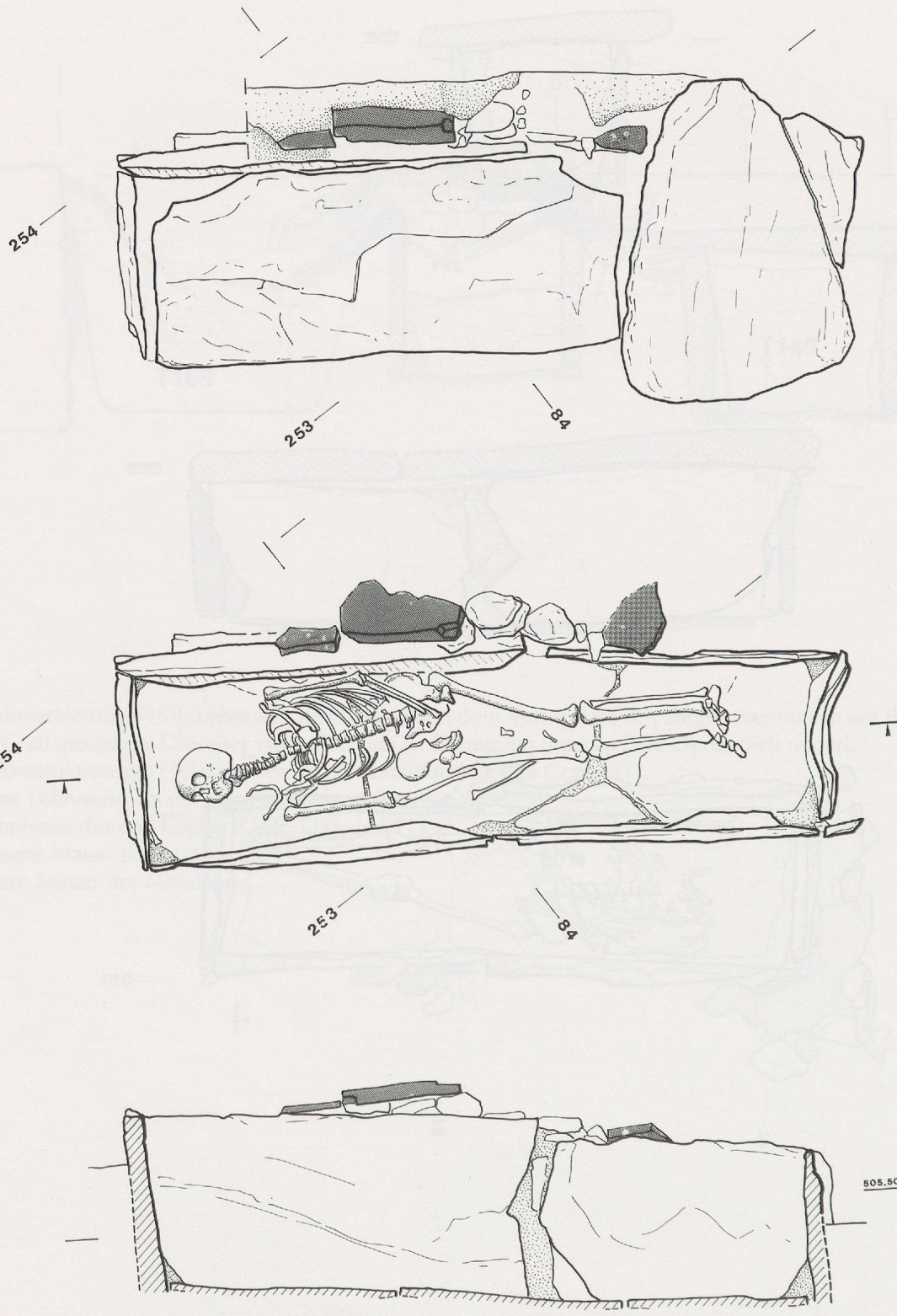
E' = Äussere Mauer der Mittelapsis.

F' = Innere Mauer der Mittelapsis.

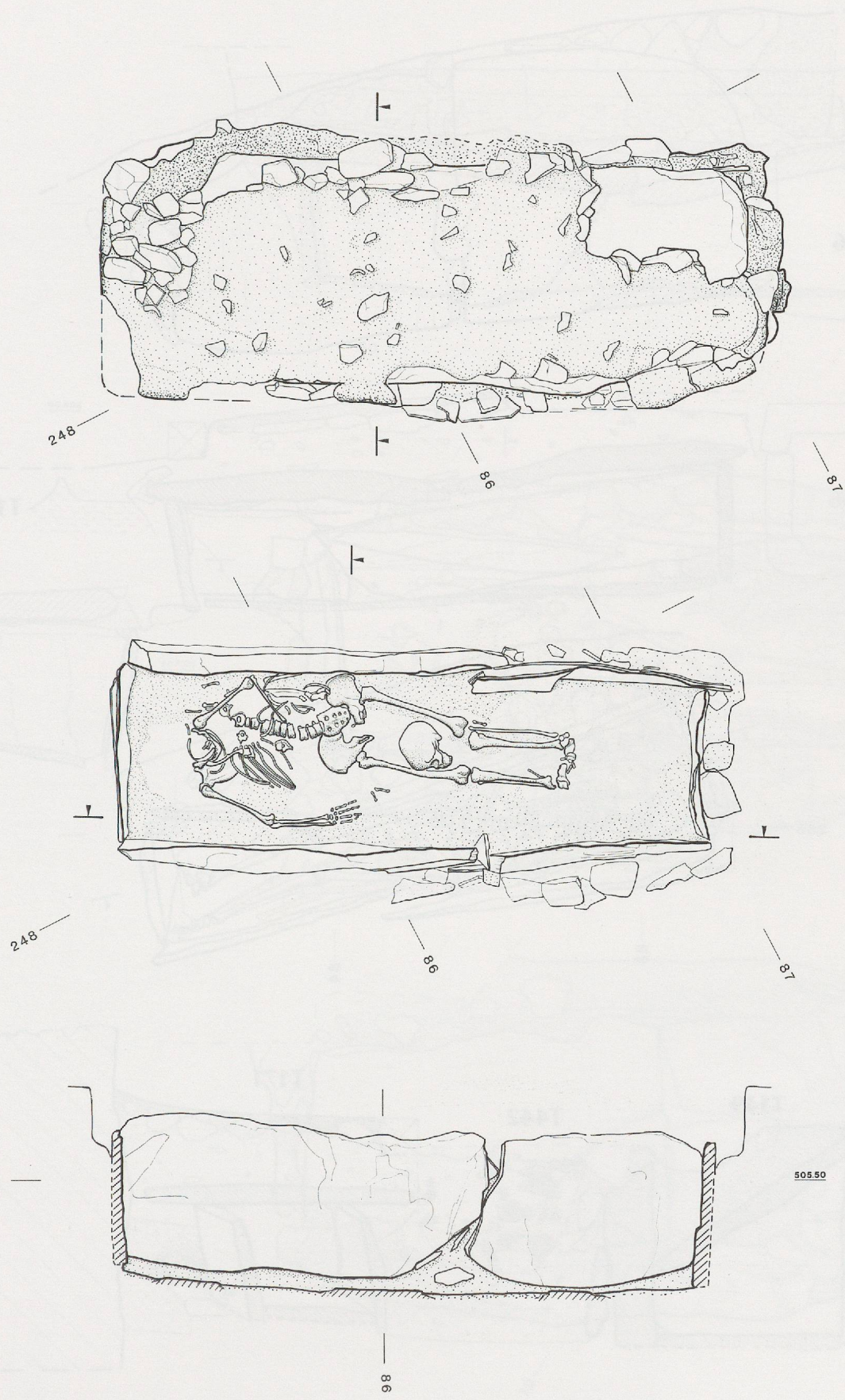
GRAB T118



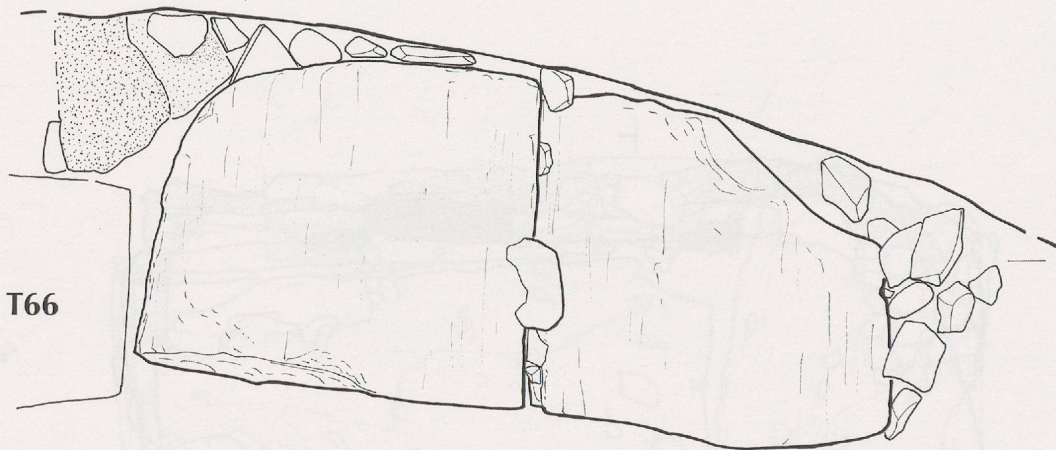
GRAB T149




GRAB T167



GRAB T171



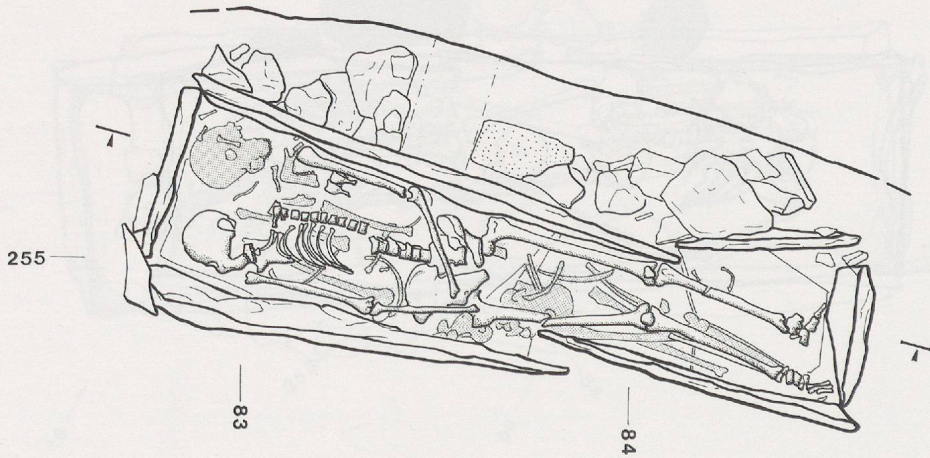
T66



T66

506.00

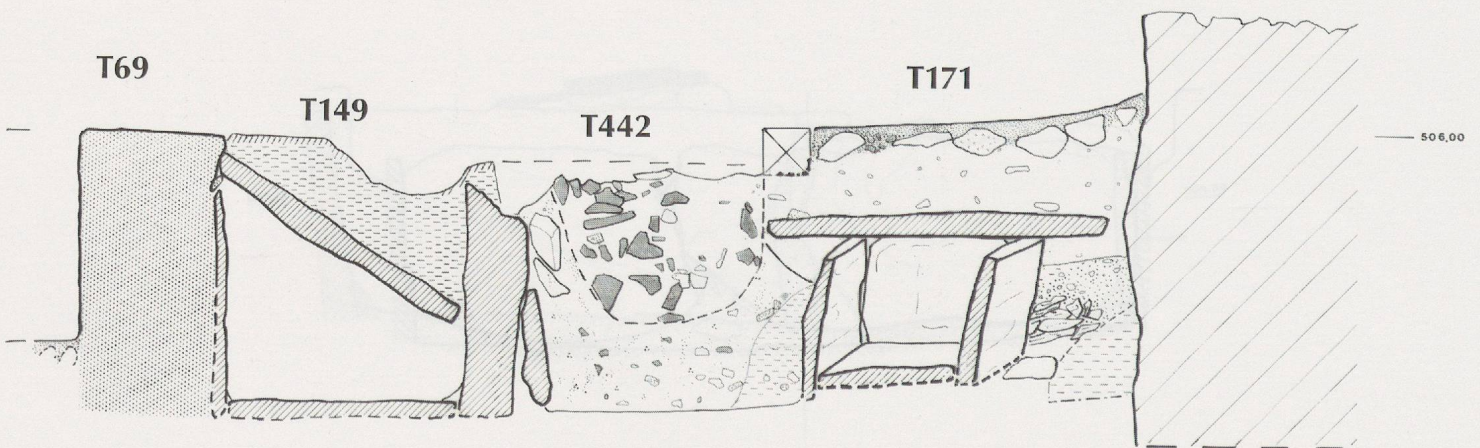
T169



255

83

84



T69

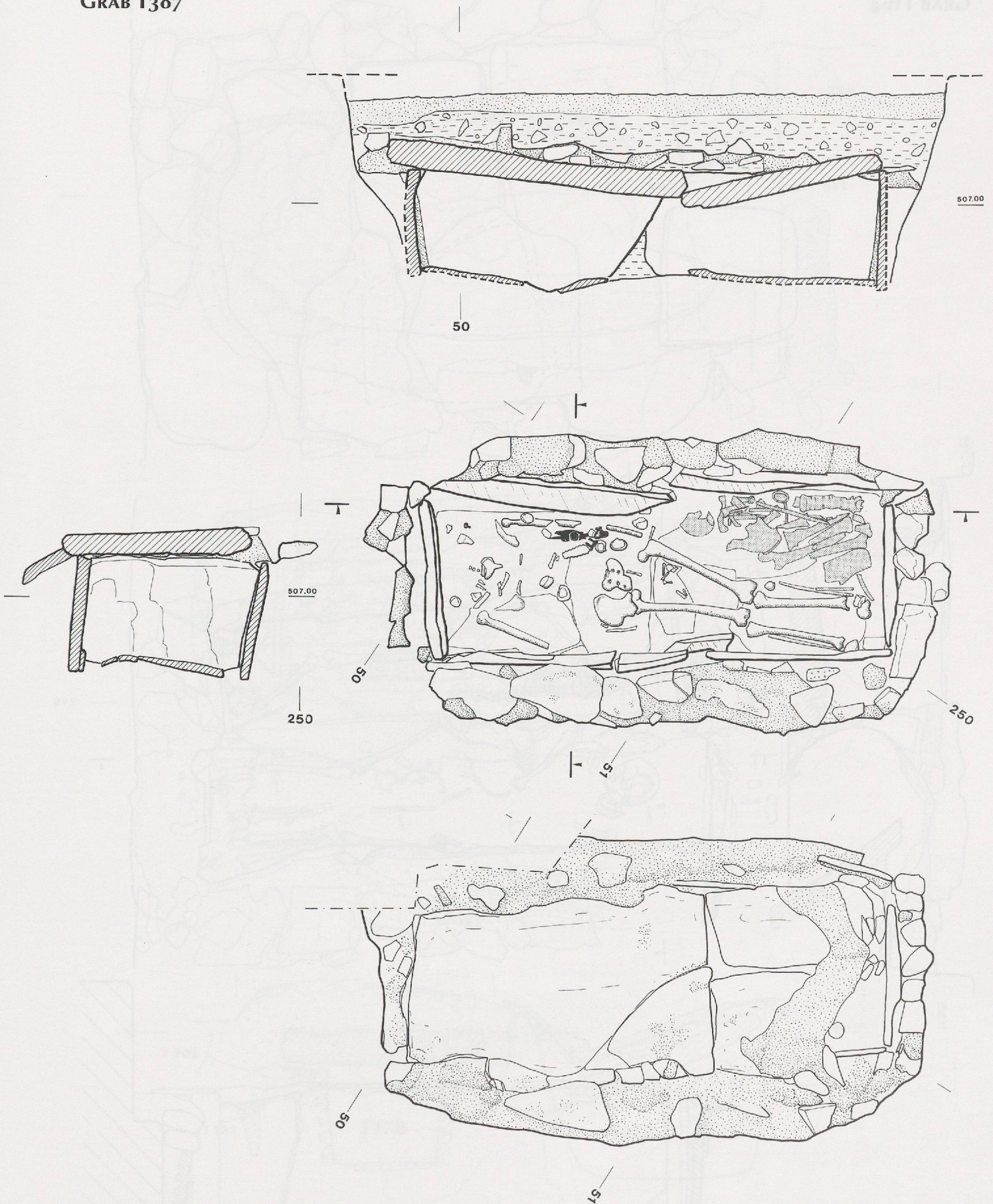
T149

T442


T171

506.00

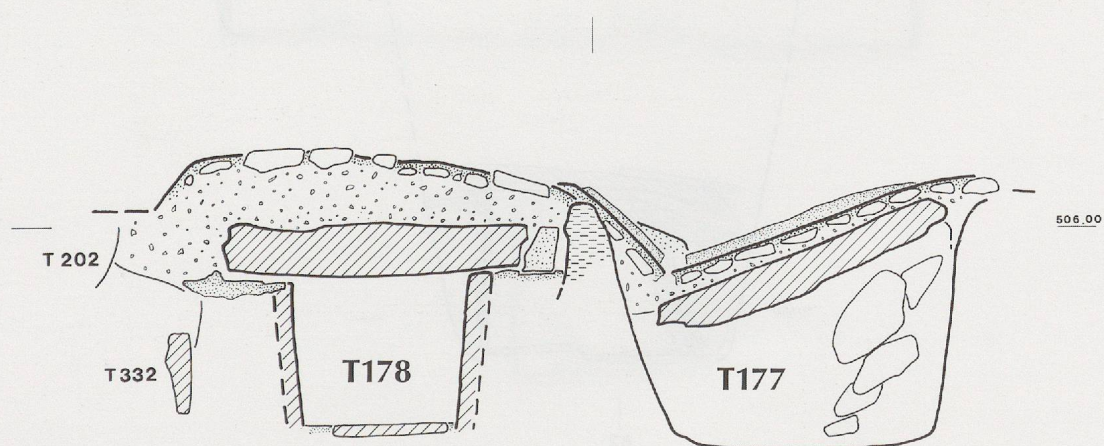
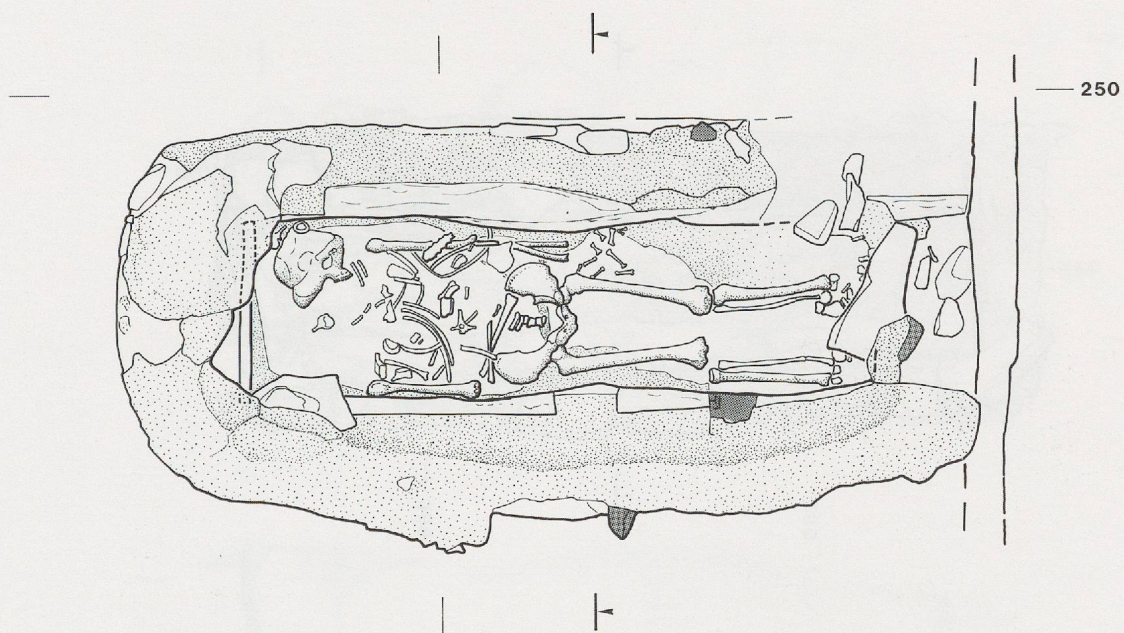
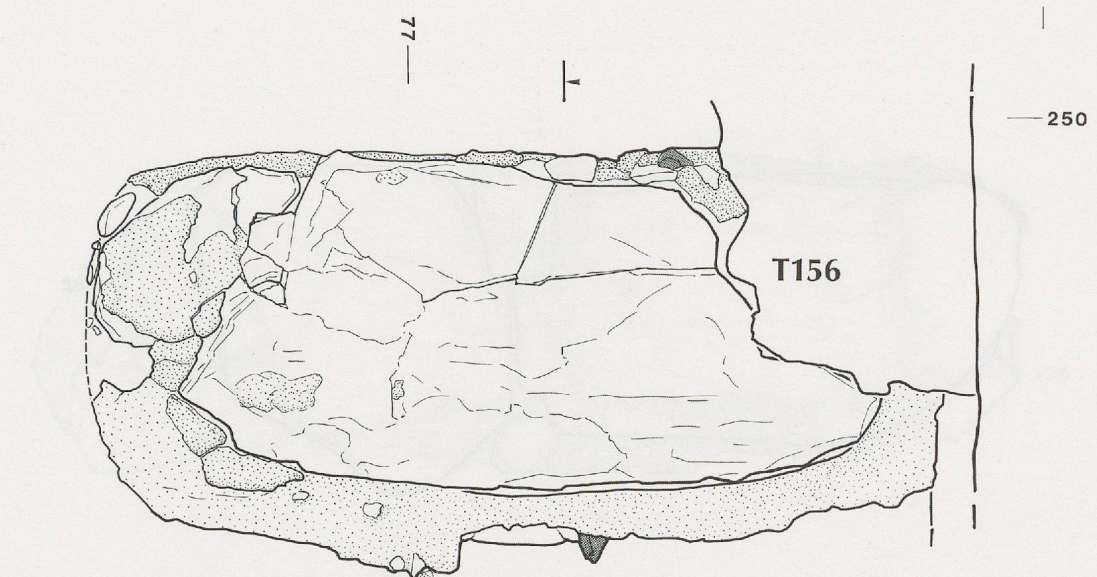
GRAB T387



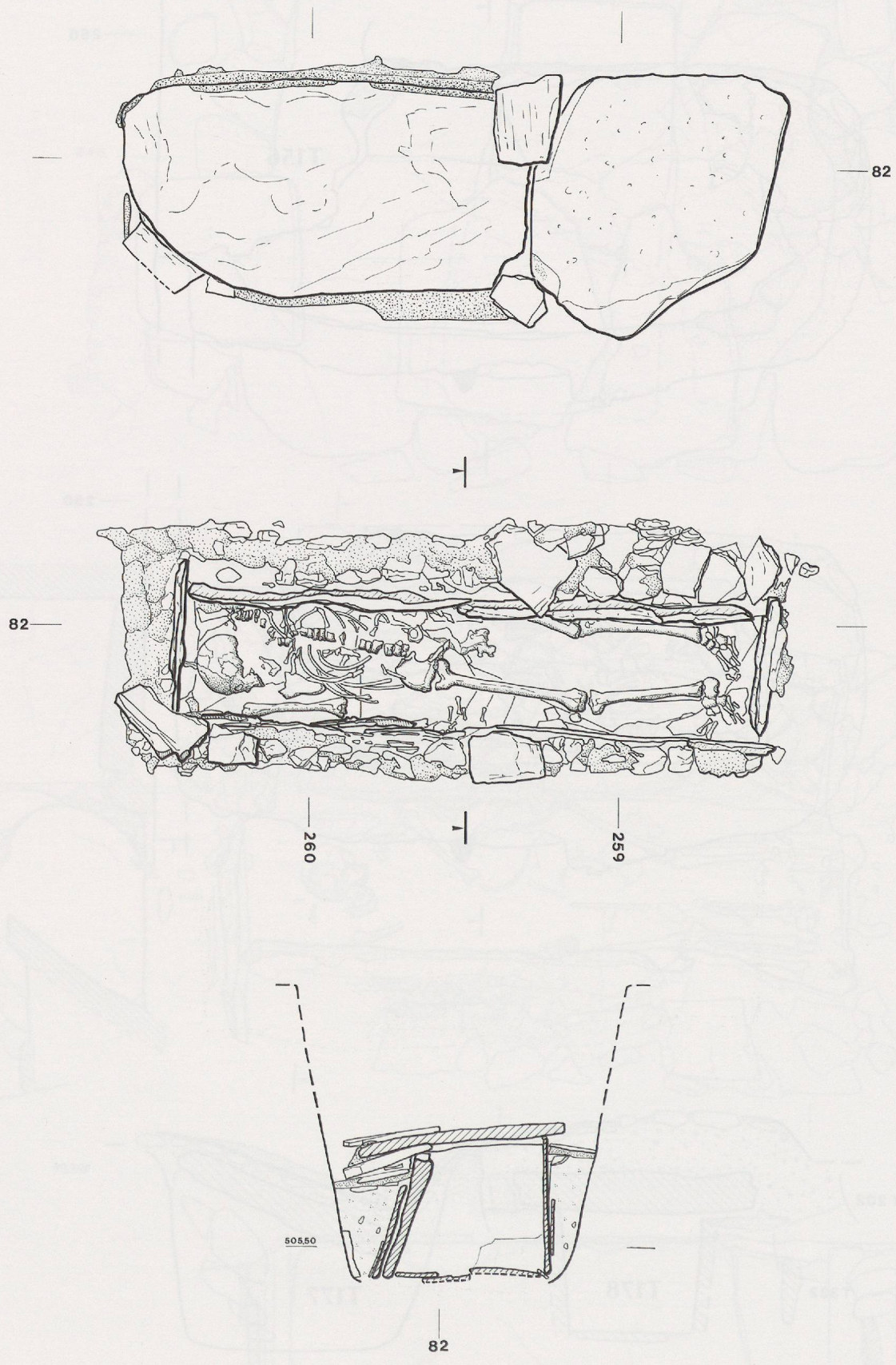
GRAB T164




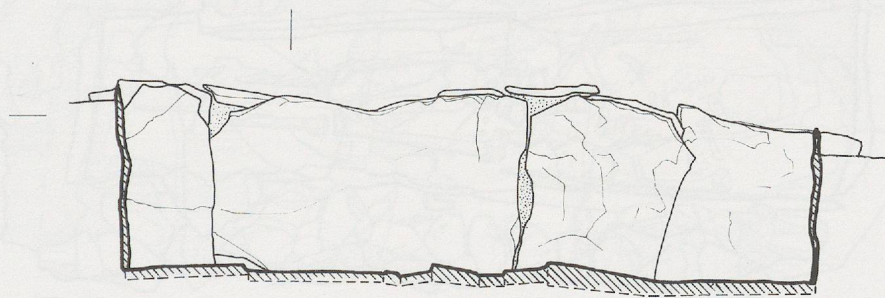
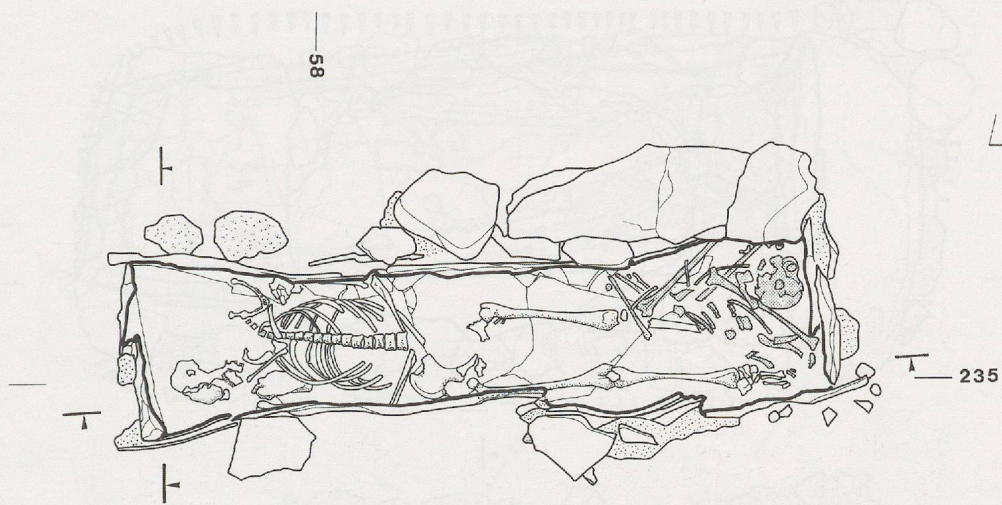
GRAB T178



GRAB T357





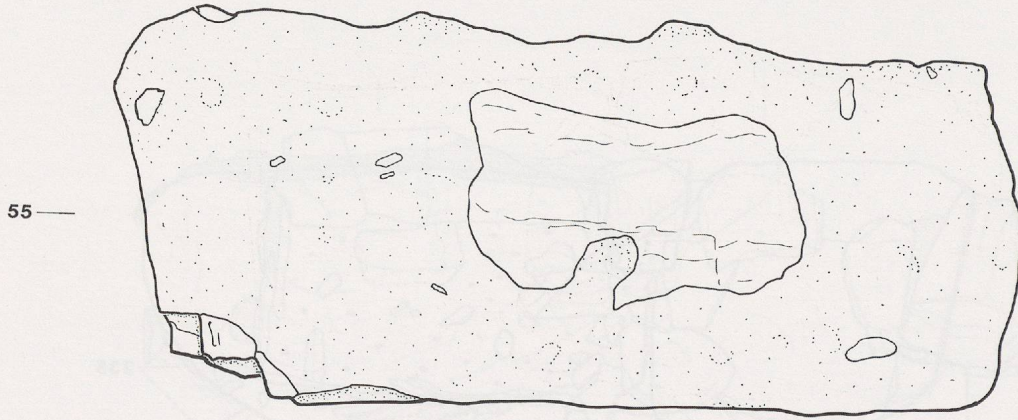


GRAB T32

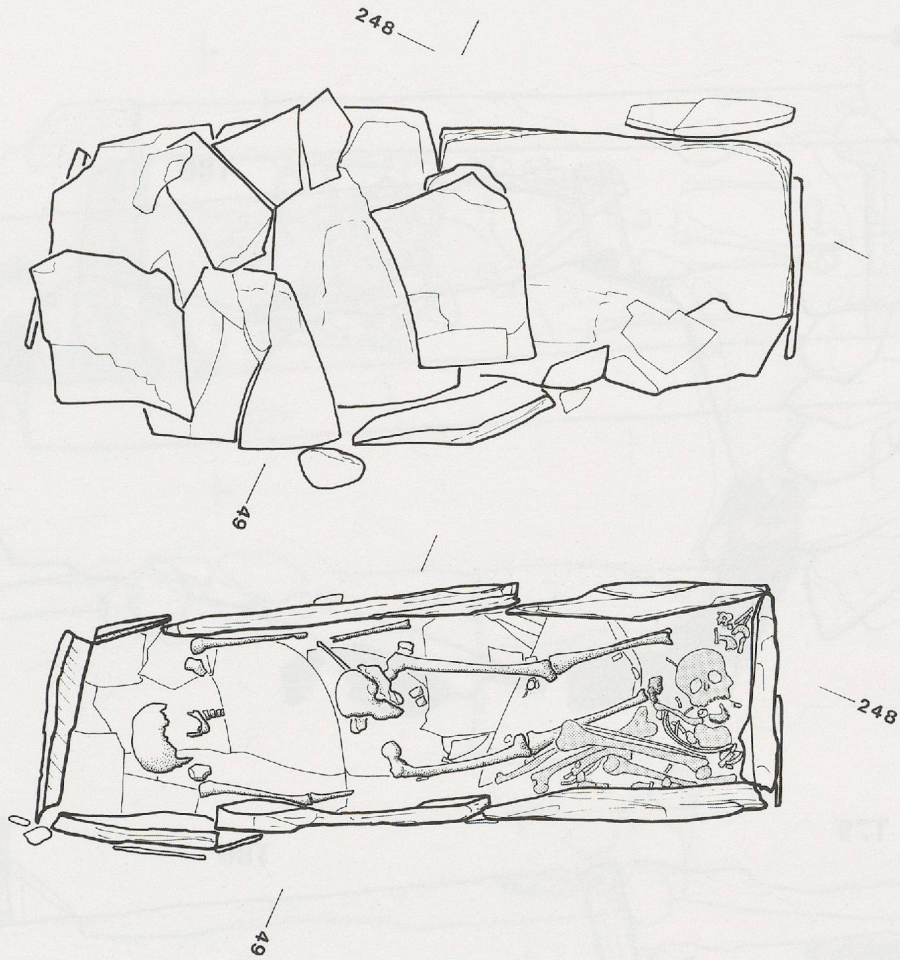


235

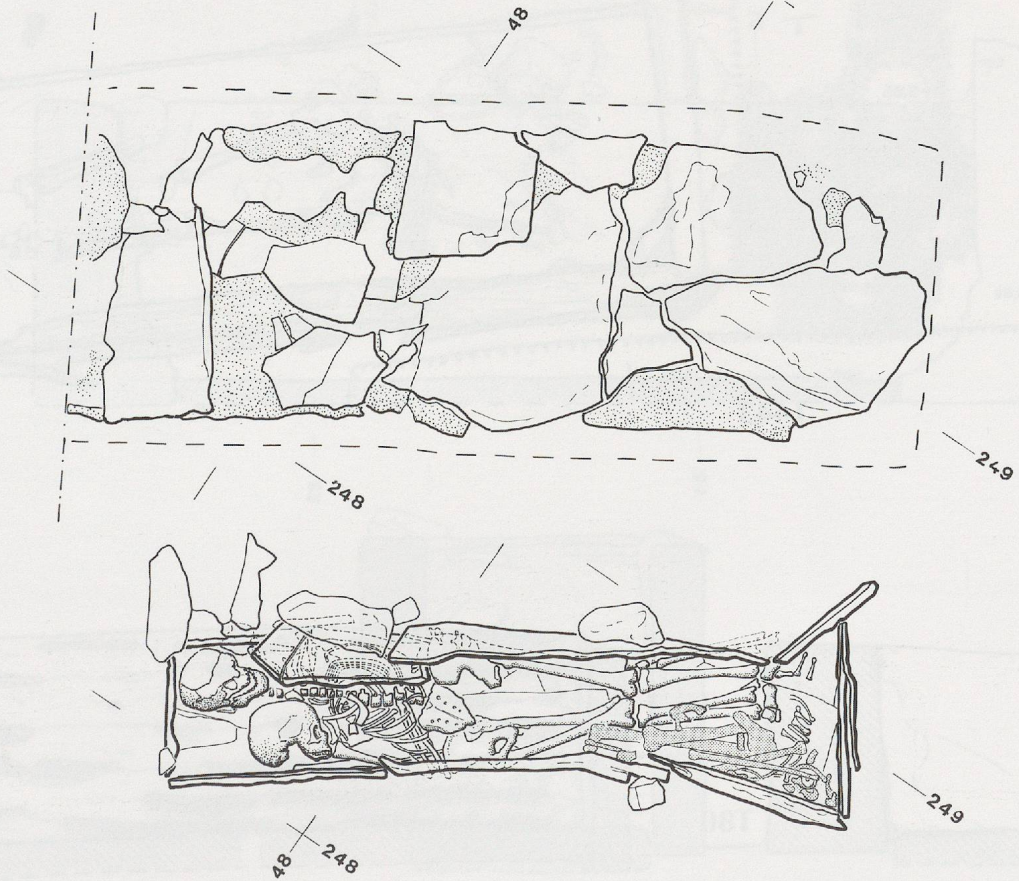
GRAB T391



GRAB T411

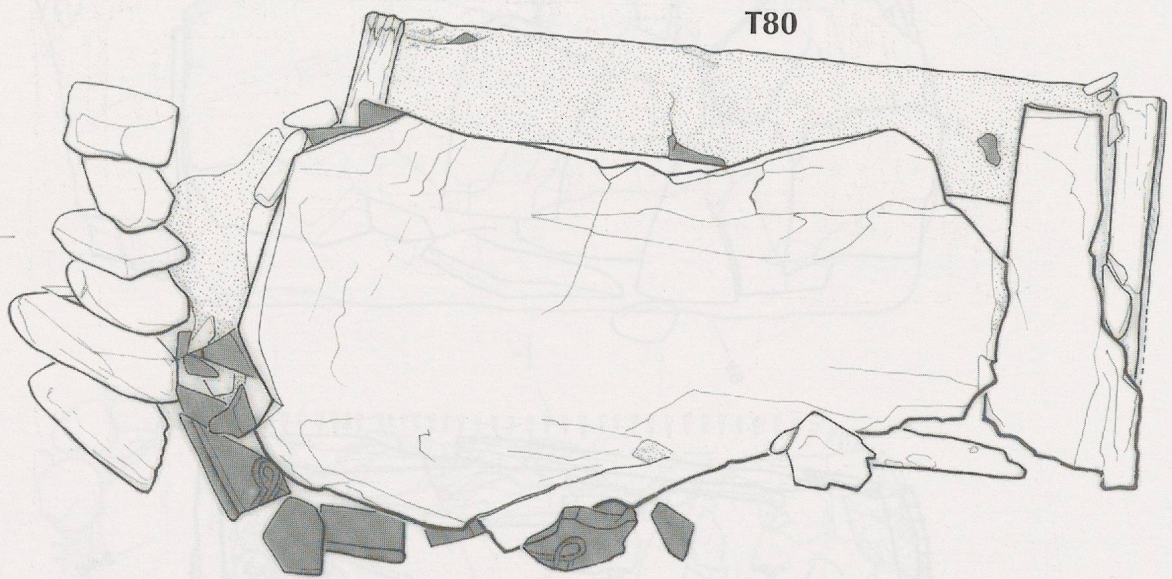


GRAB T412

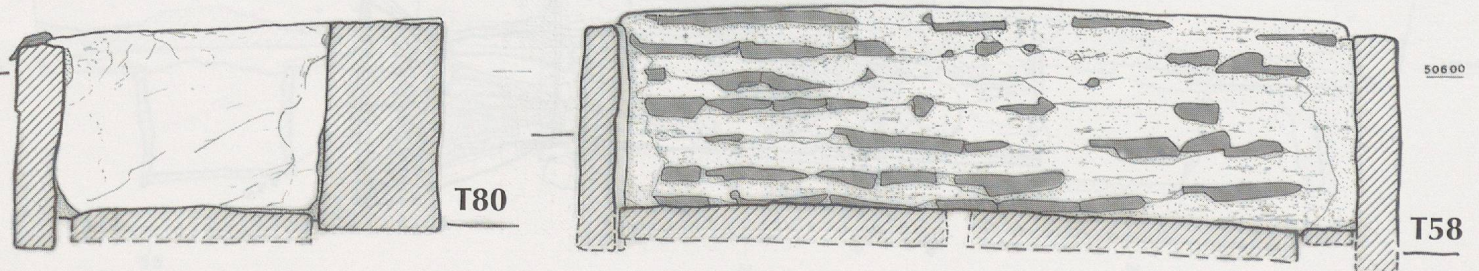
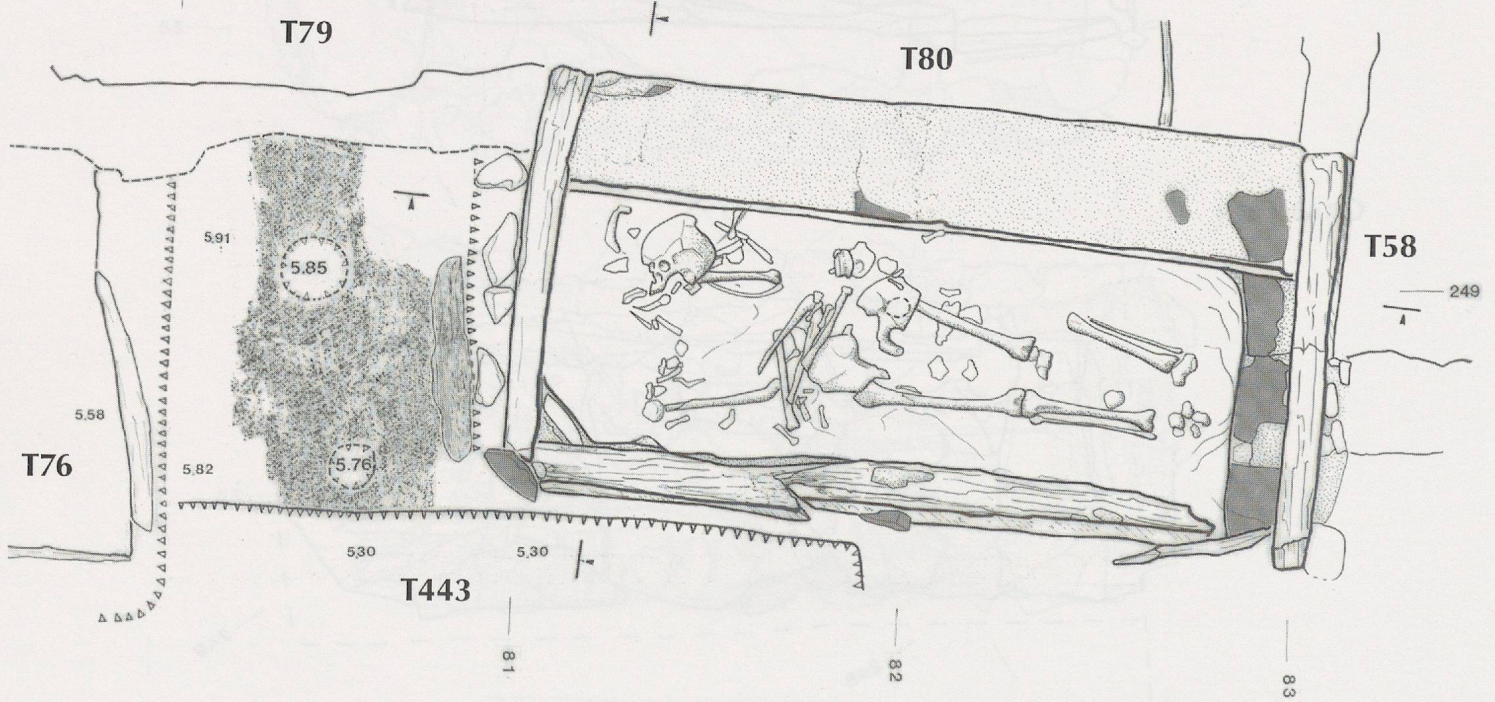


SPOLIENGRÄBER

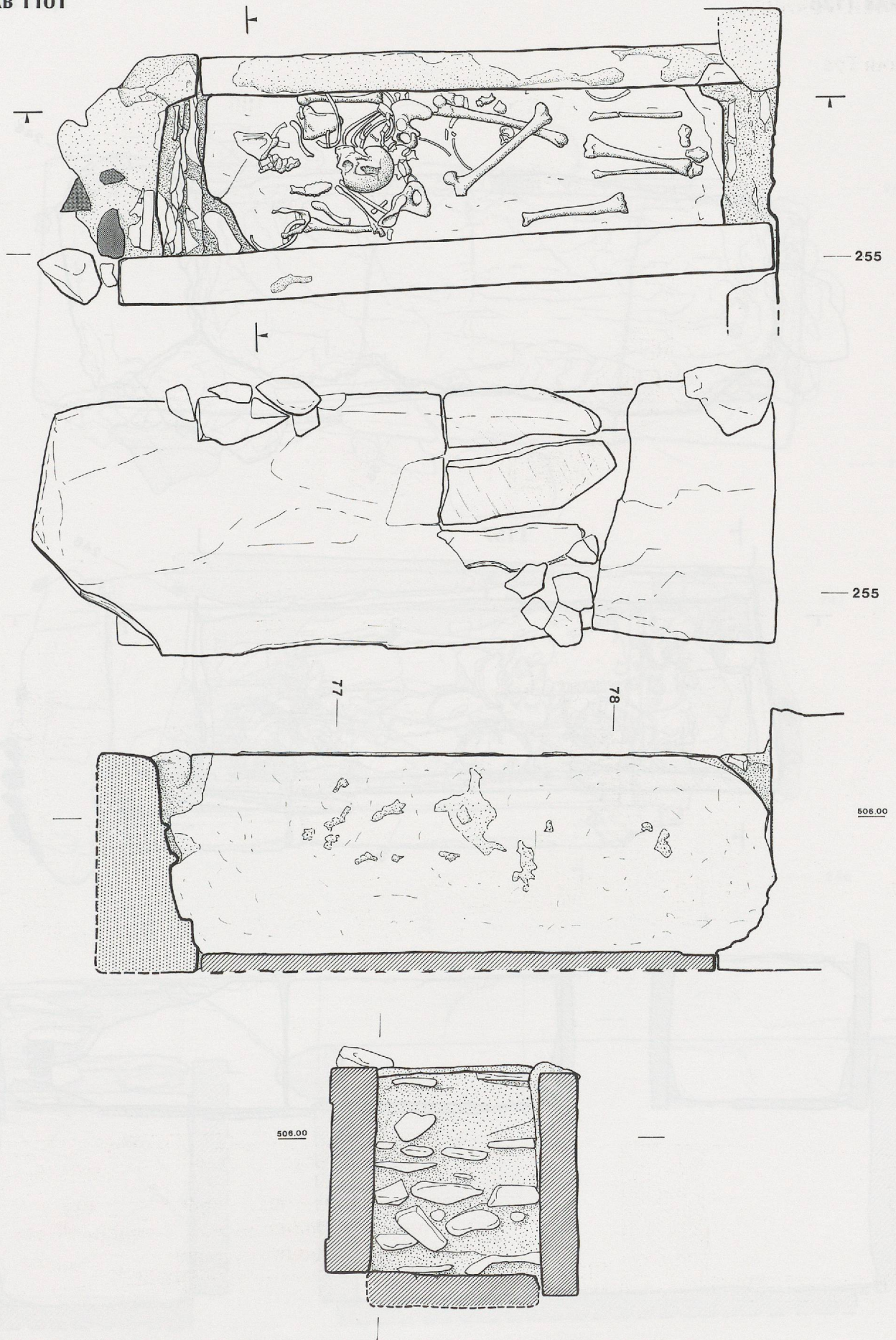
GRAB T71



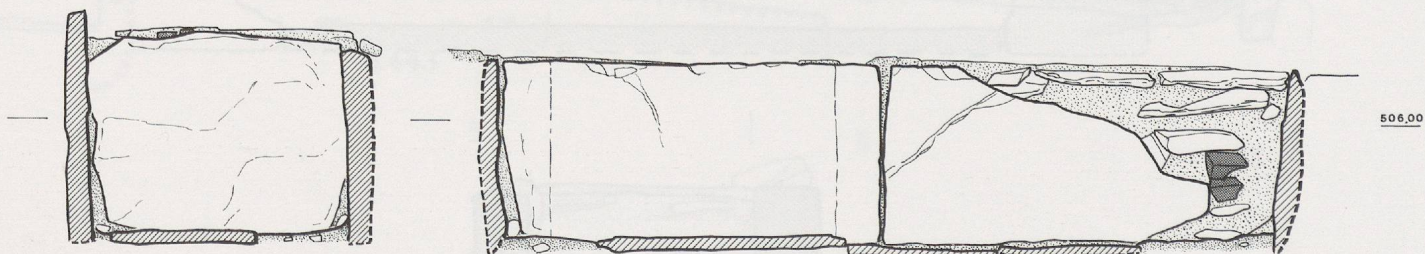
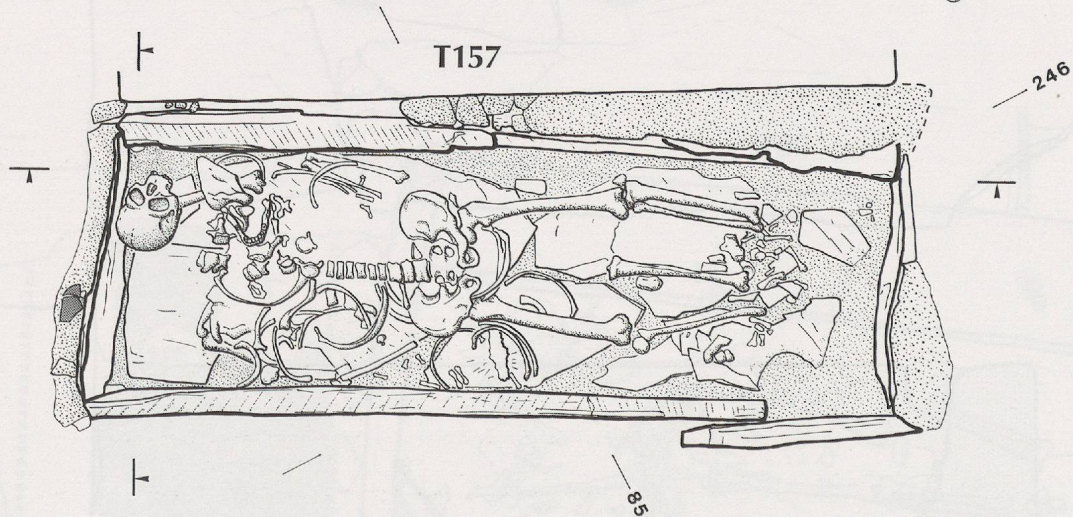
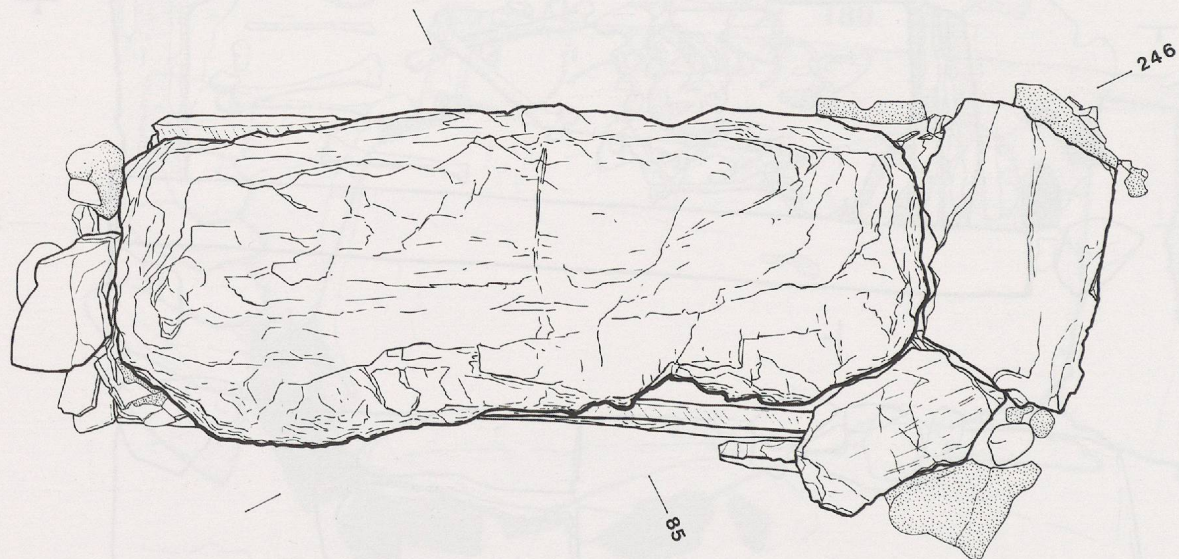
249



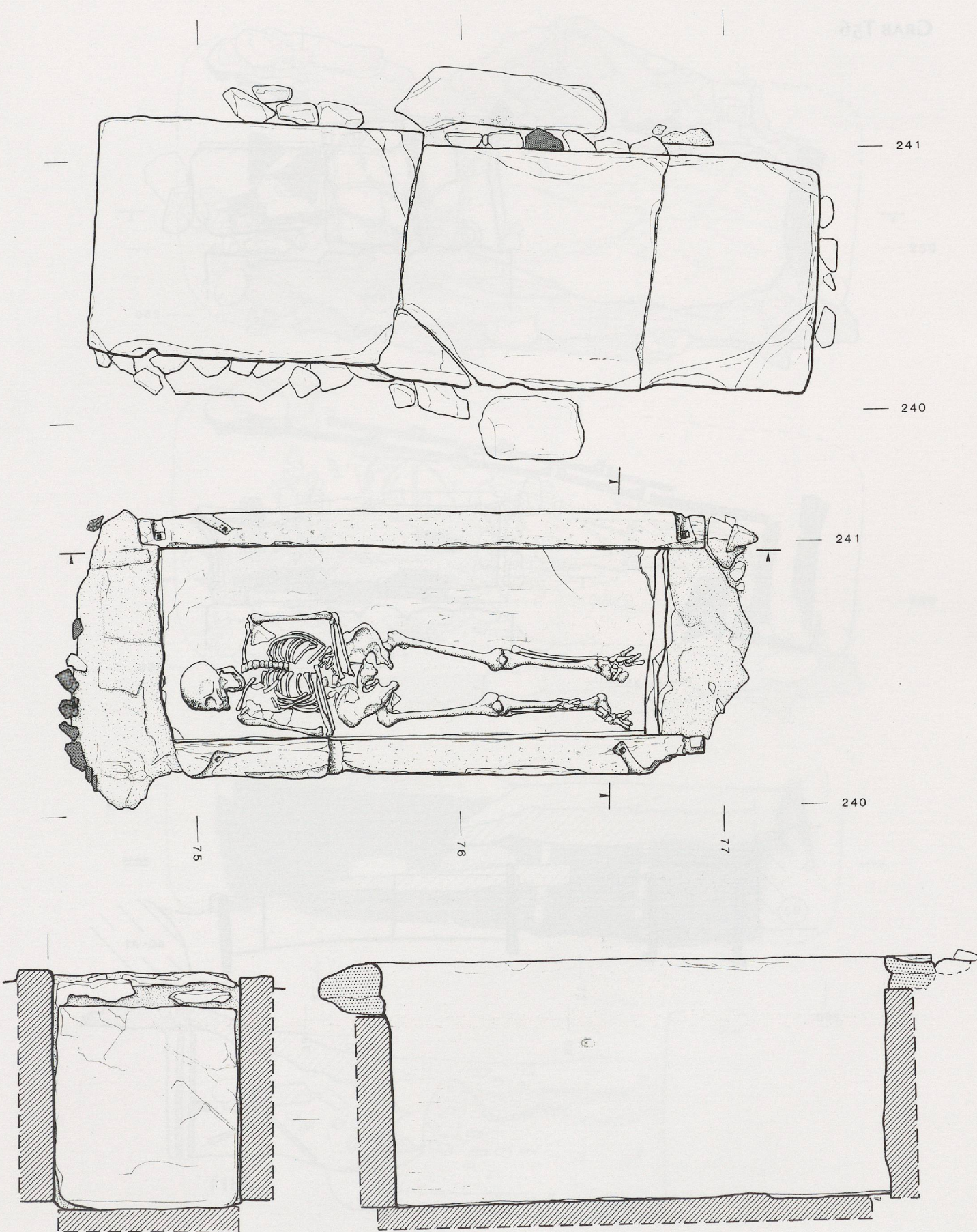
GRAB T101



GRAB T128

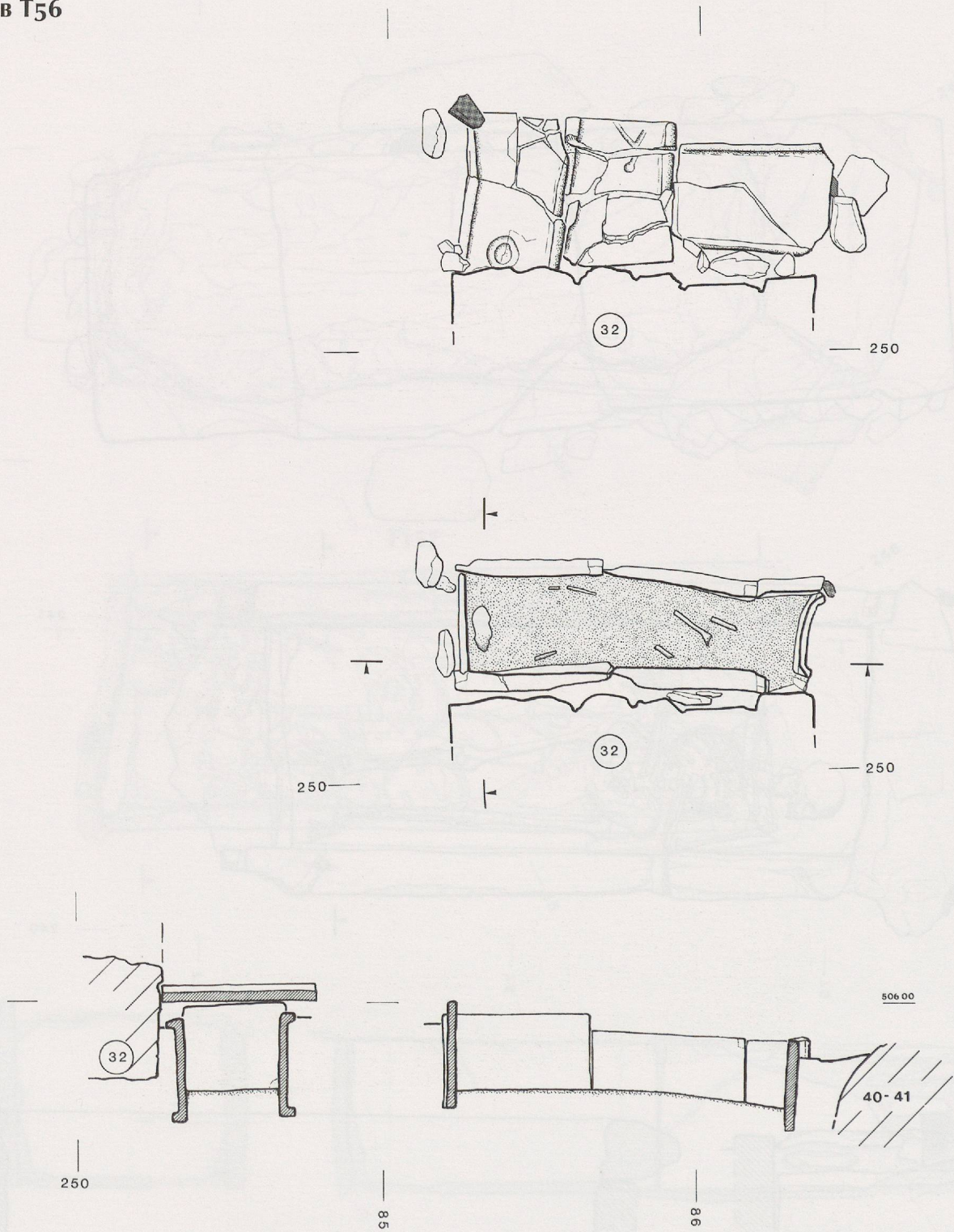


GRAB T141

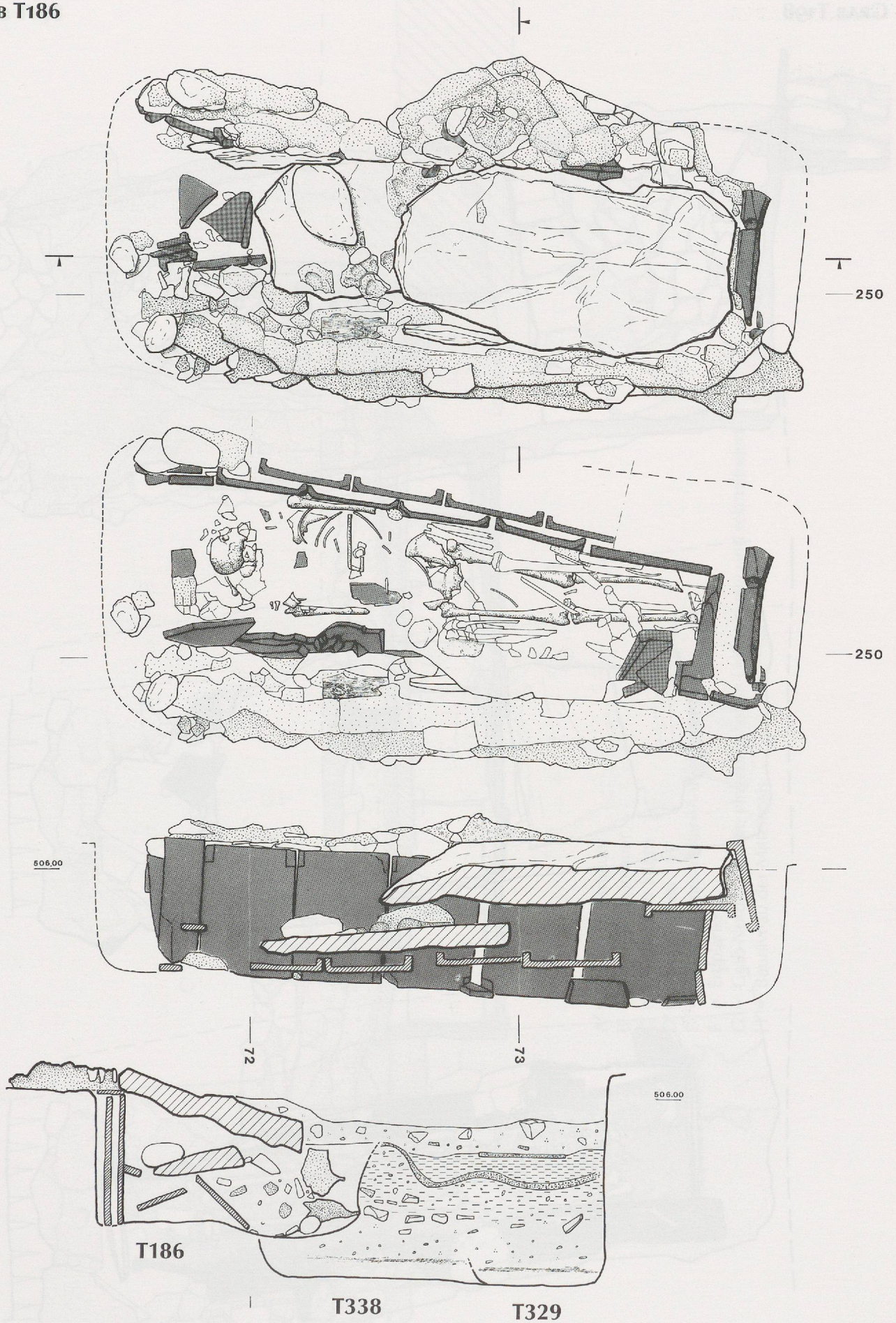


ZIEGELGRÄBER

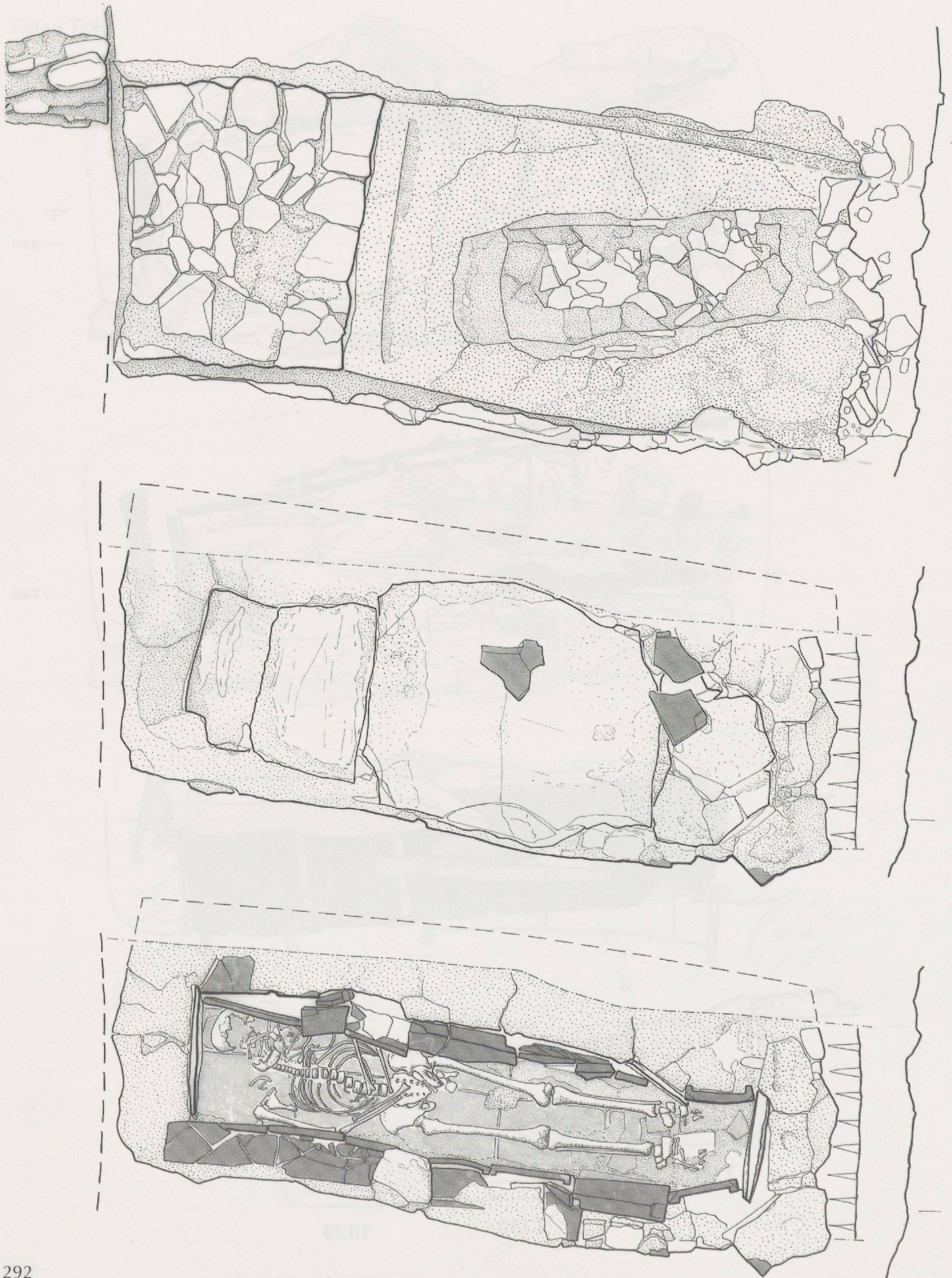
GRAB T56



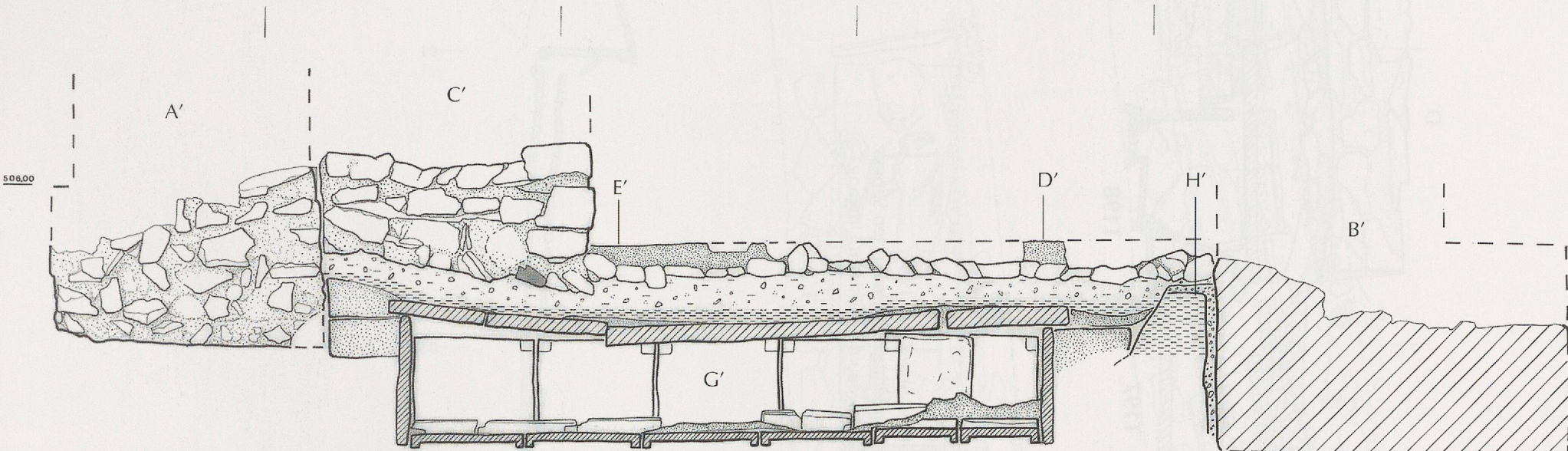
GRAB T186



GRAB T198



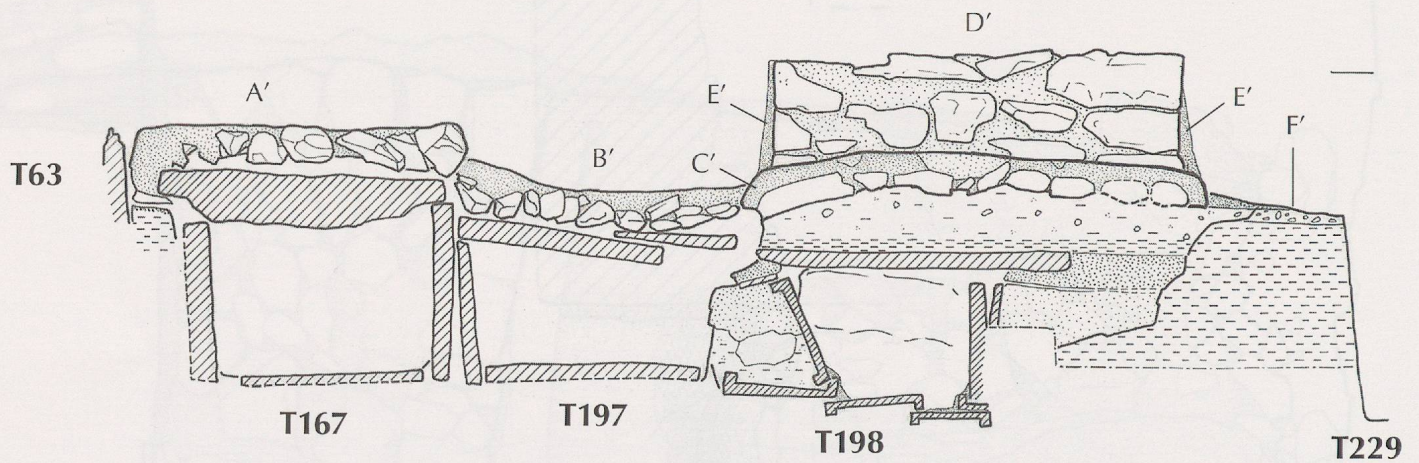
GRAB T198



- A' = Innere Apsismauer
- B' = Äussere Apsismauer
- C' = Gemauerter Stipes
- D' = Mörtelboden
- E' = Abdruck eines «Altar»-Antependiums
- F' = Erdplanie
- G' = Grab-Nordwand. Die eingebrochenen Leistenziegel sind rekonstruiert
- H' = Bauniveau der Mittelapsis

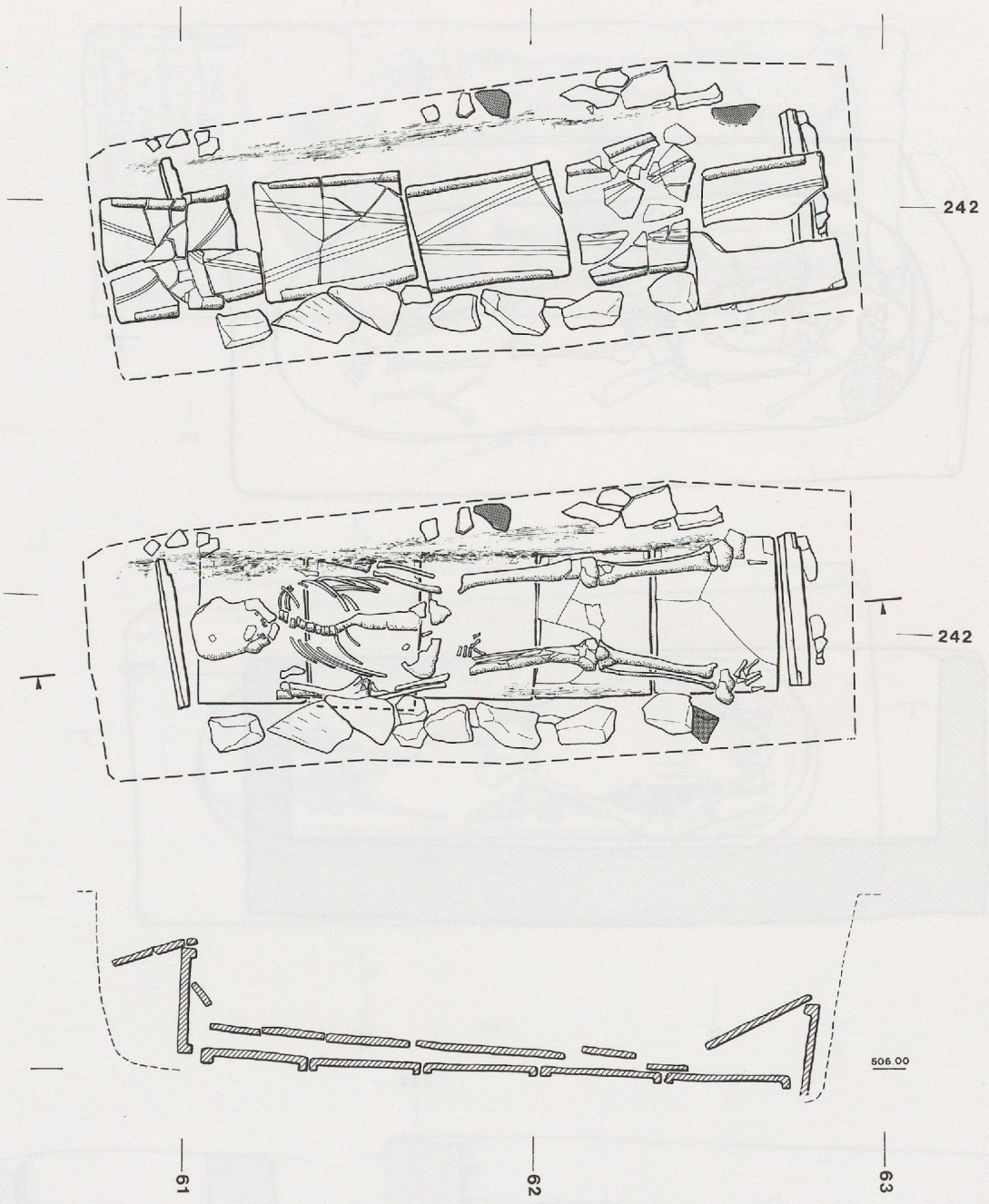
GRAB T198

506.00



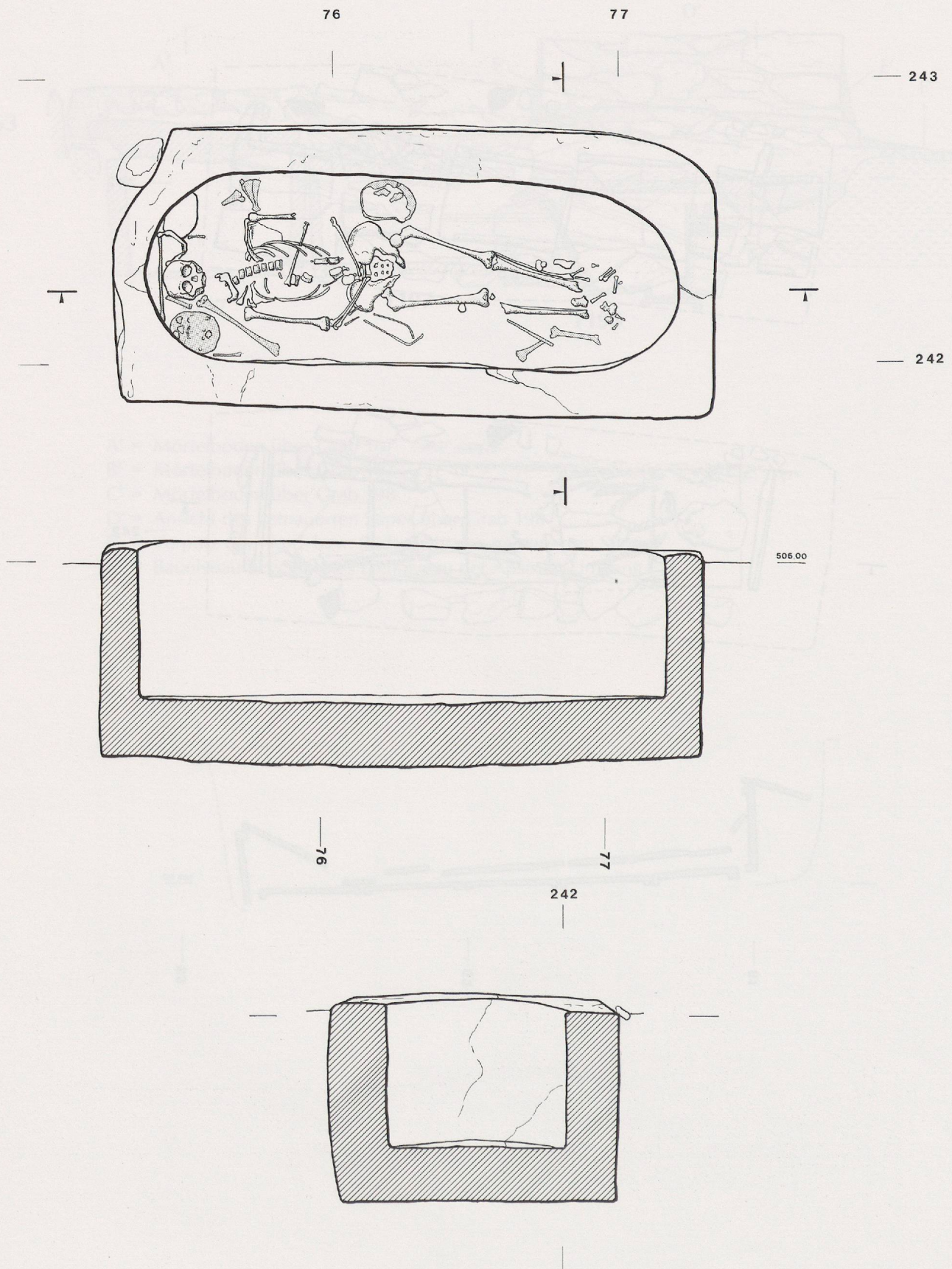
- A' = Mörtelboden über Grab 167
 B' = Mörtelboden über Grab 197
 C' = Mörtelboden über Grab 198
 D' = Ansicht des gemauerten Stipes über Grab 198
 E' = Verputz der Nord- bzw. Südansicht des gemauerten Stipes
 F' = Bauniveau bzw. ältestes Gelniveau der Apsis im Umgang

GRAB T256

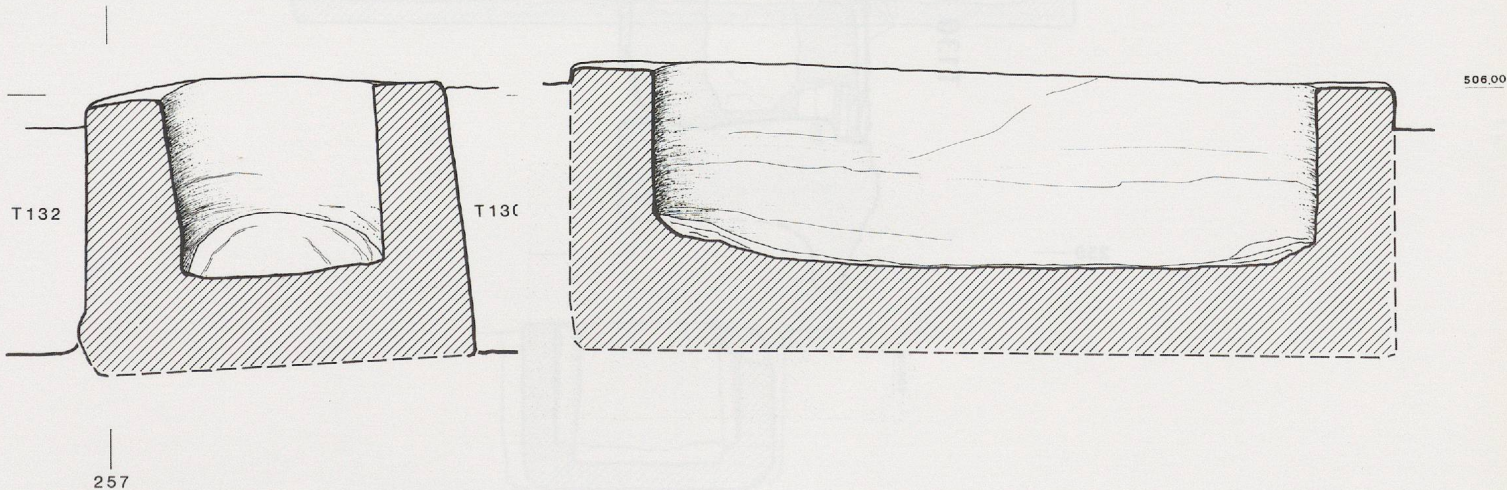
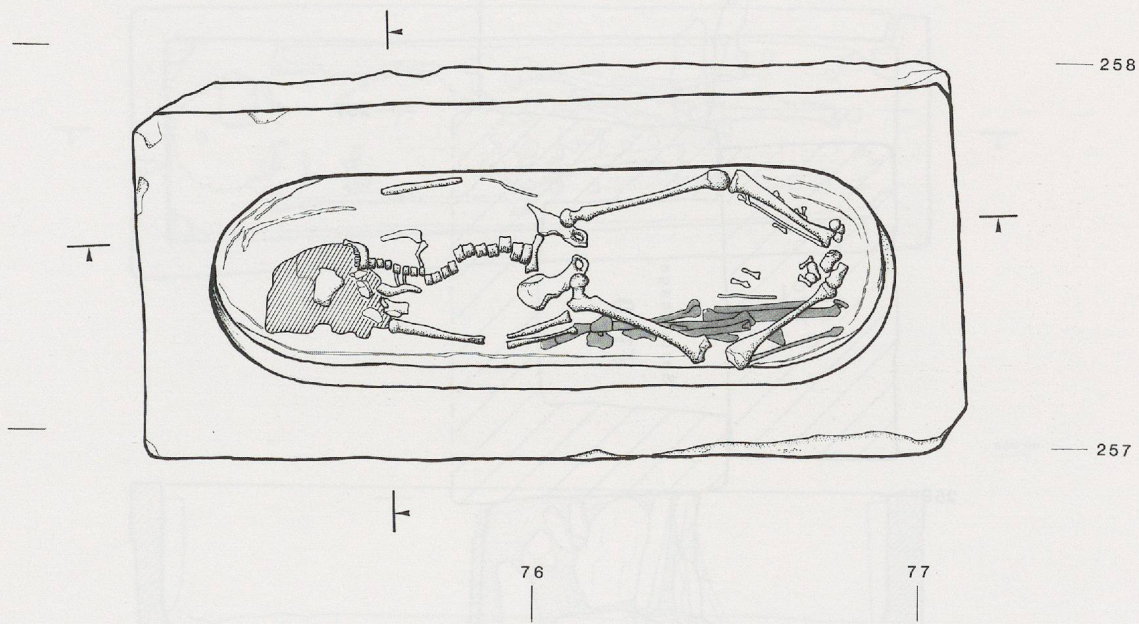
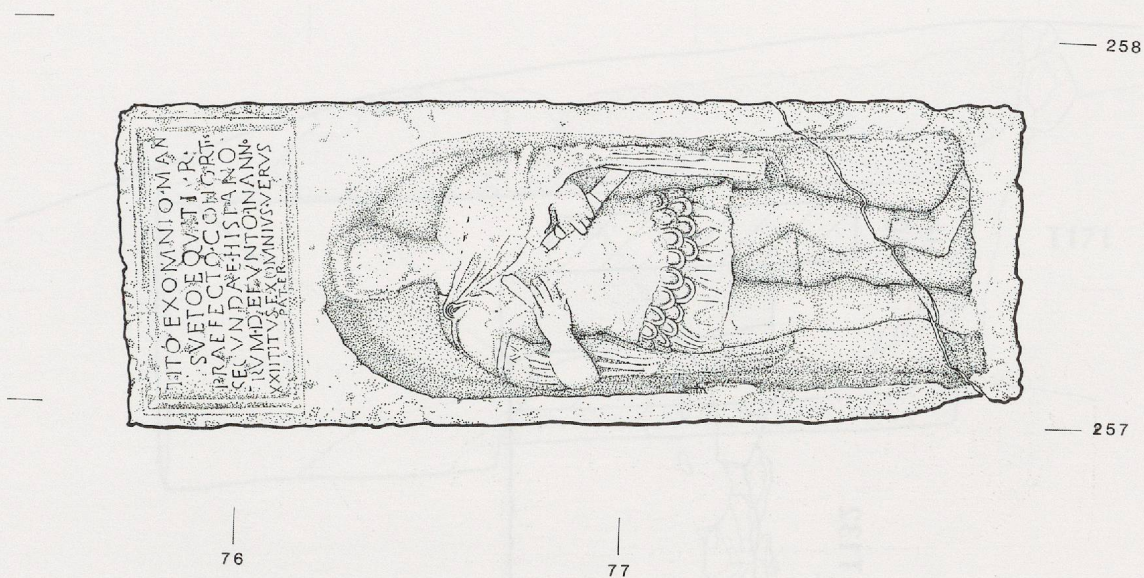


MONOLITHISCHE SARKOPHAGE

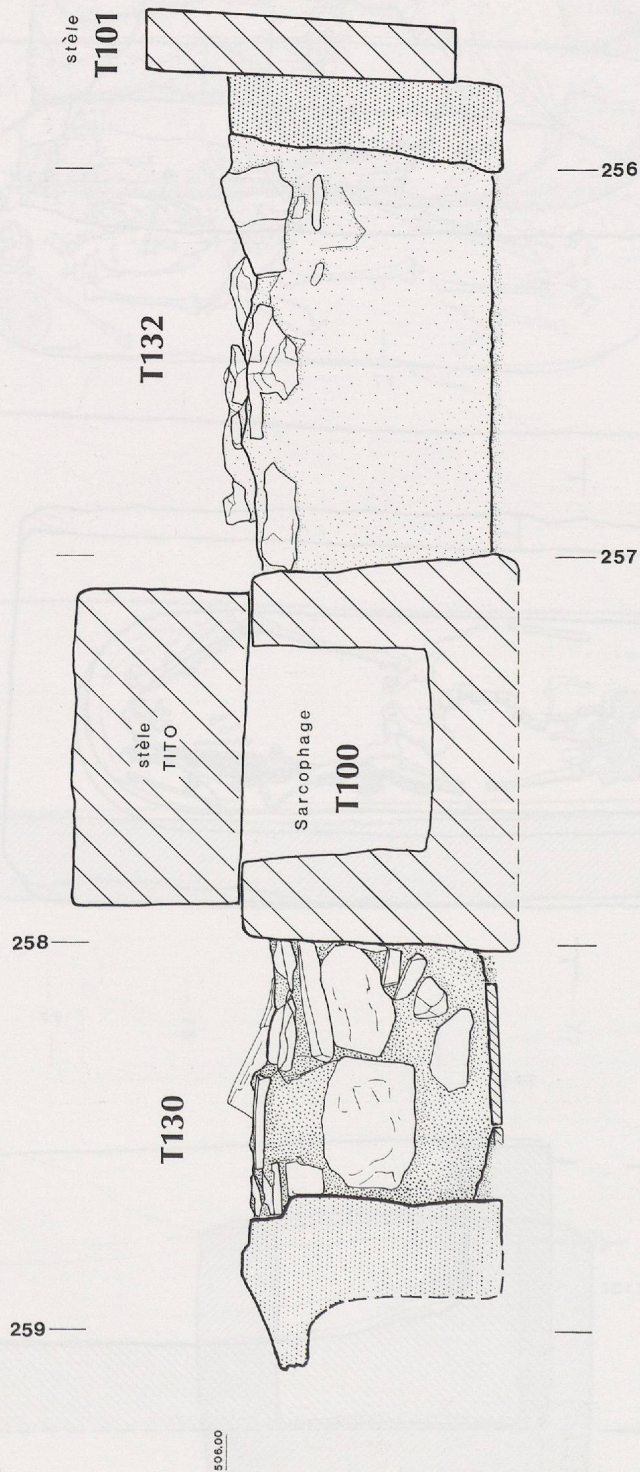
GRAB T47



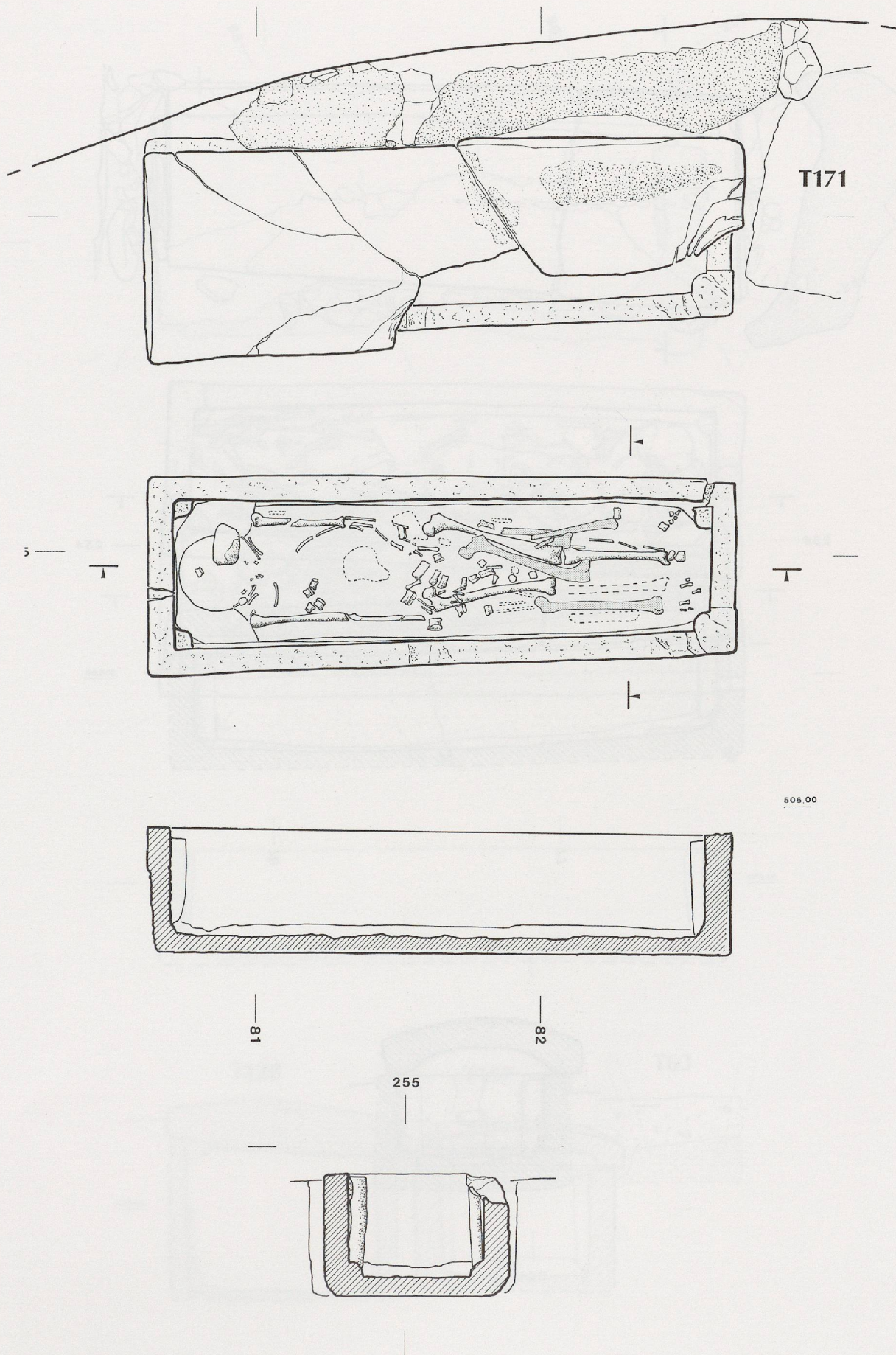
GRAB T100



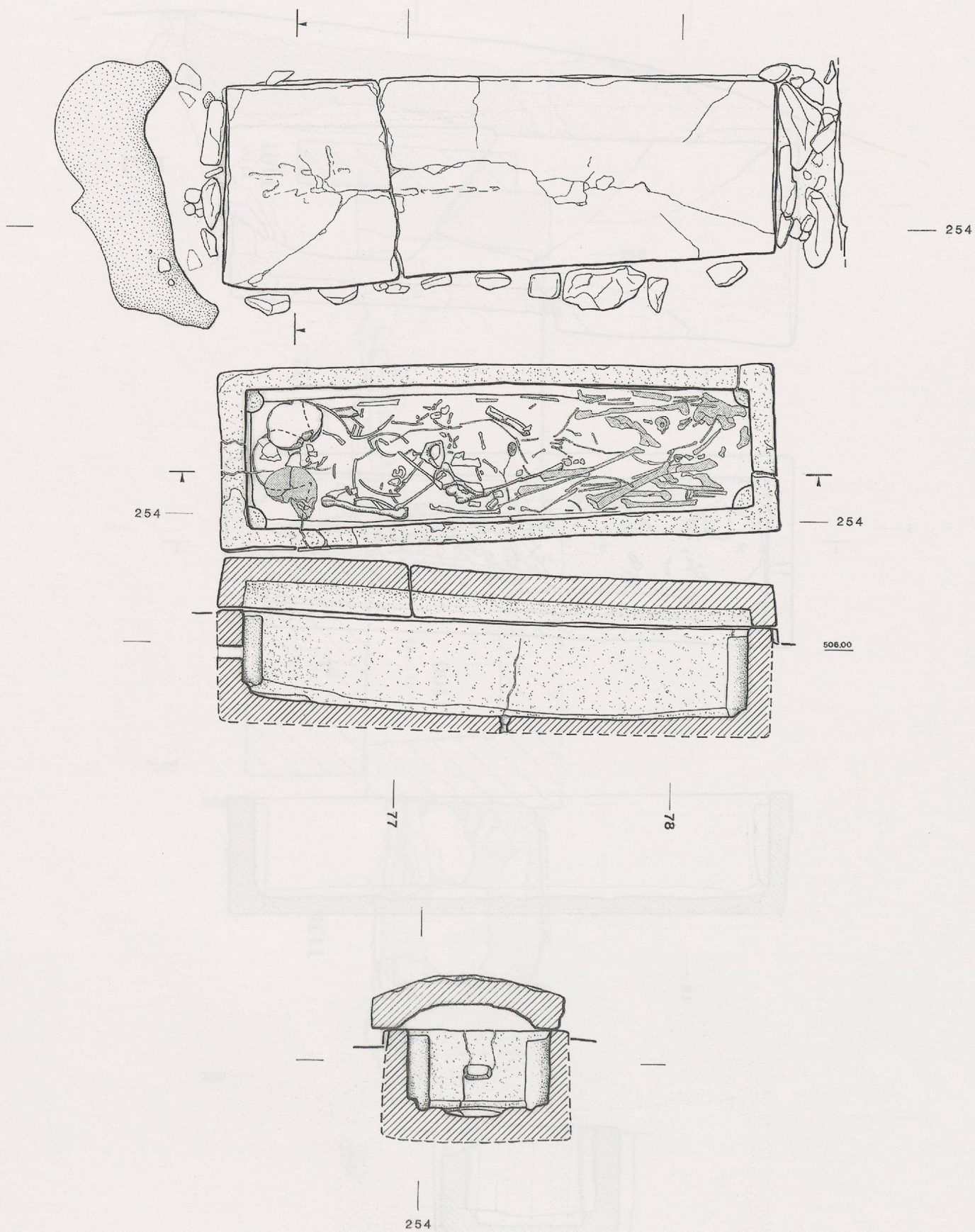
GRAB T130, T100, T132



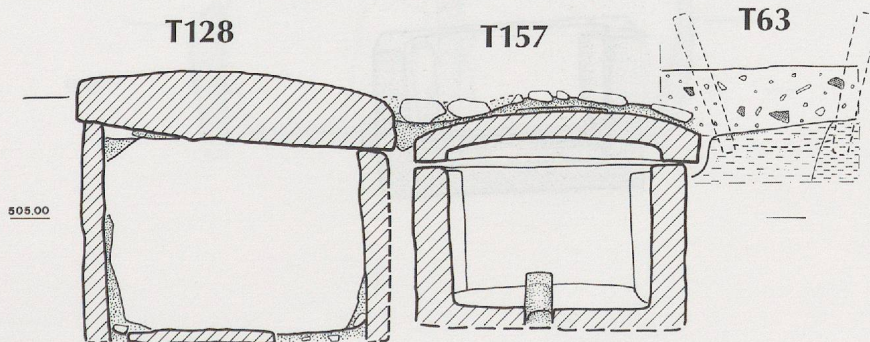
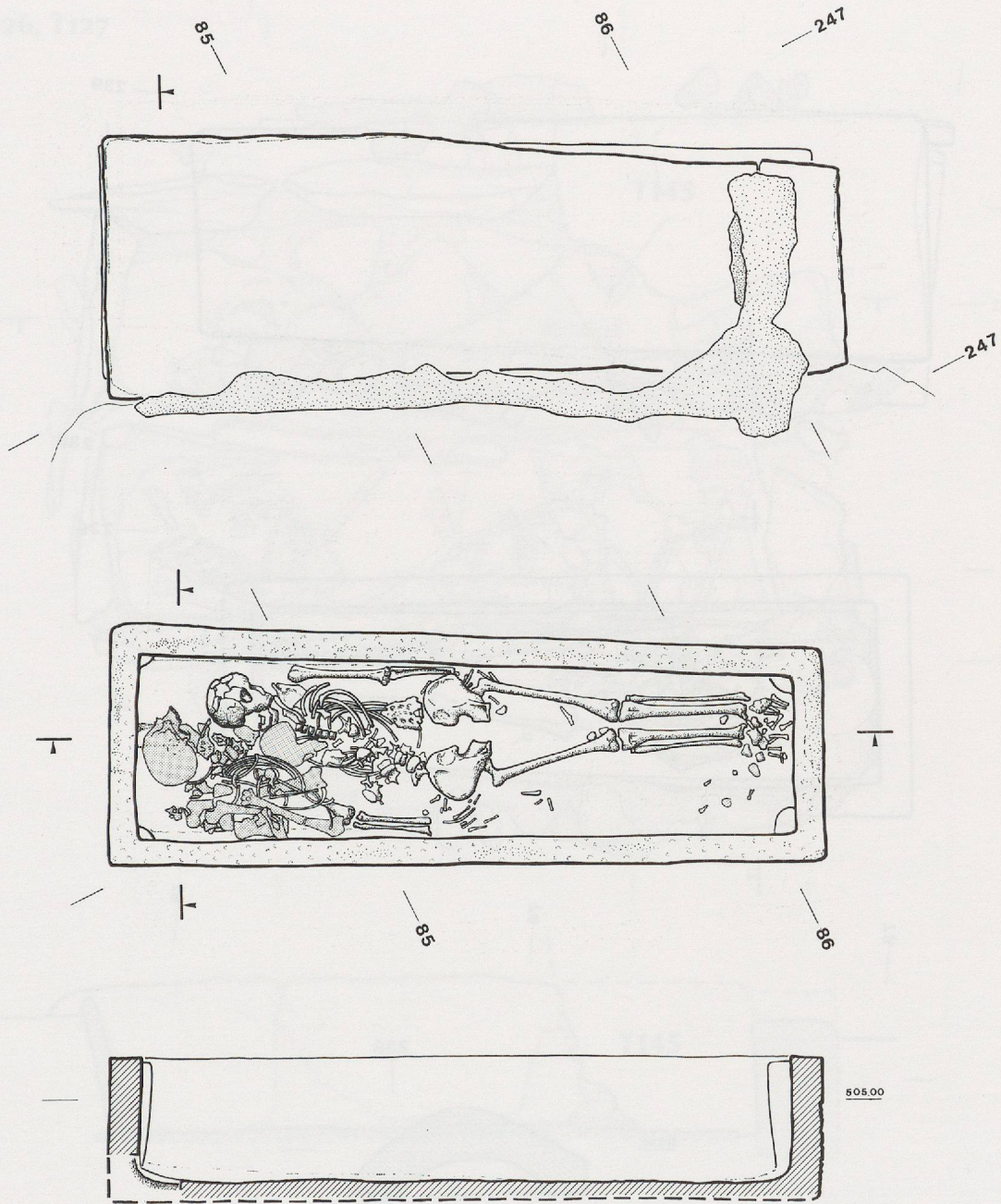
GRAB T66



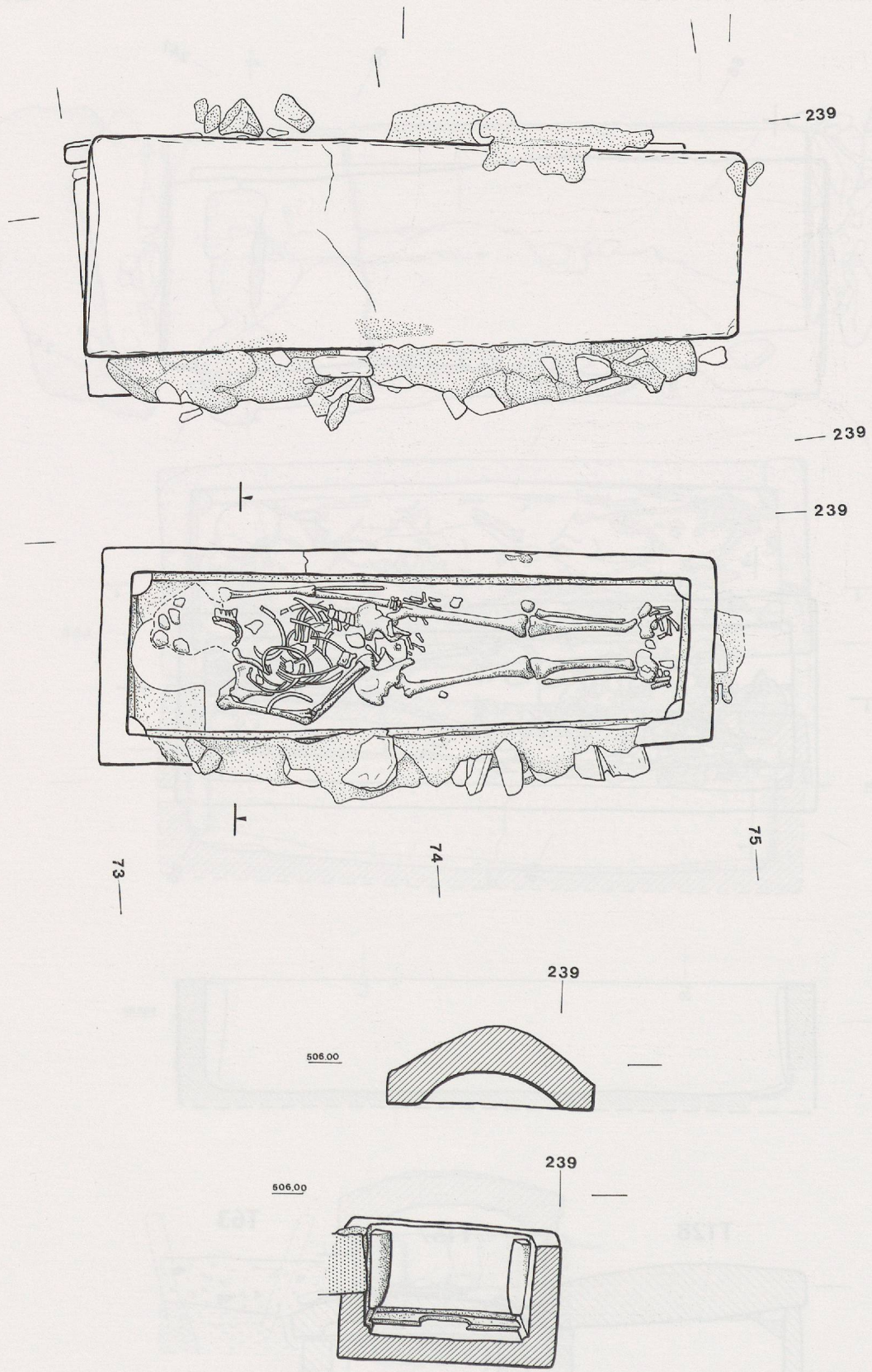
GRAB T147



GRAB T157

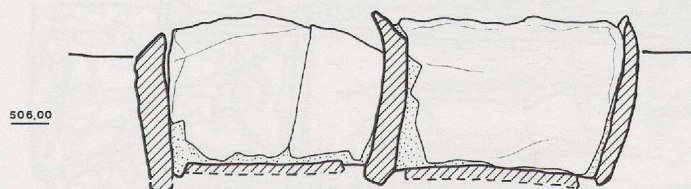
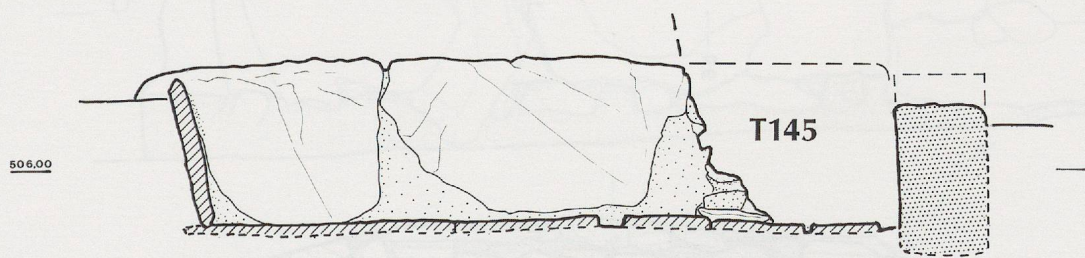
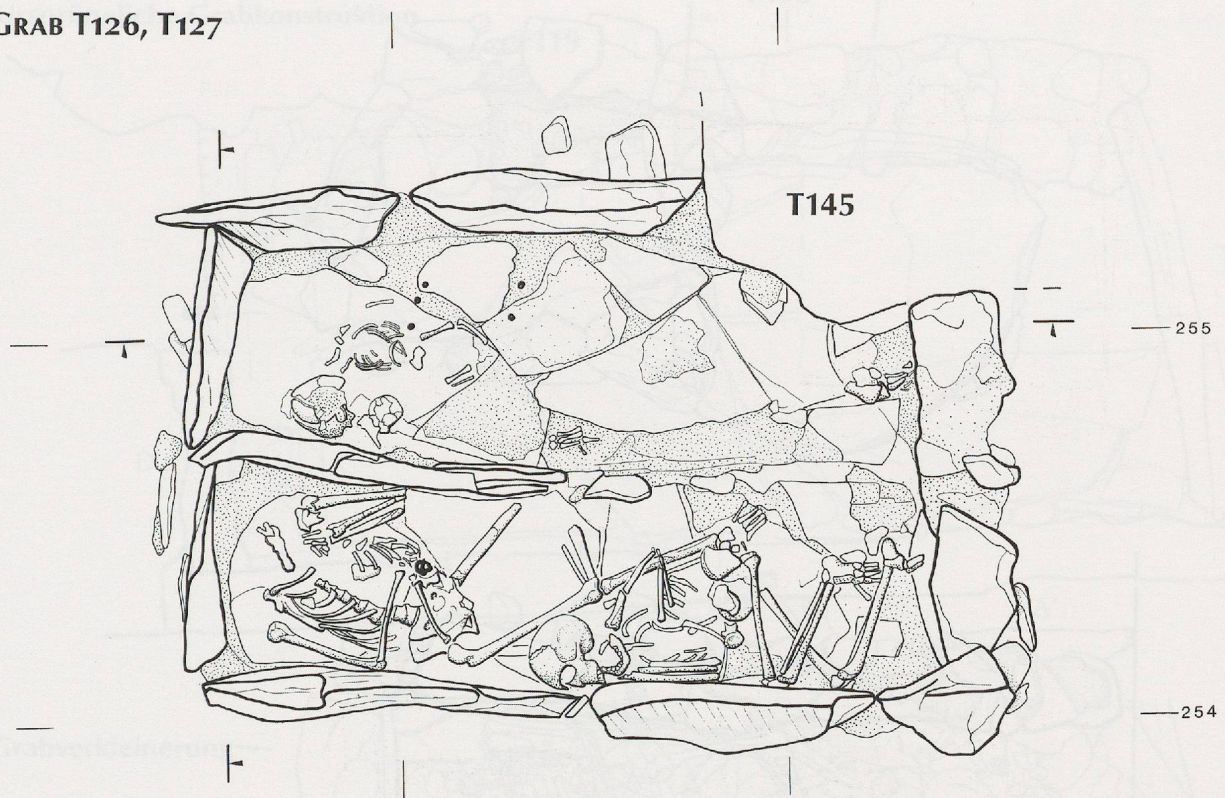


GRAB T185



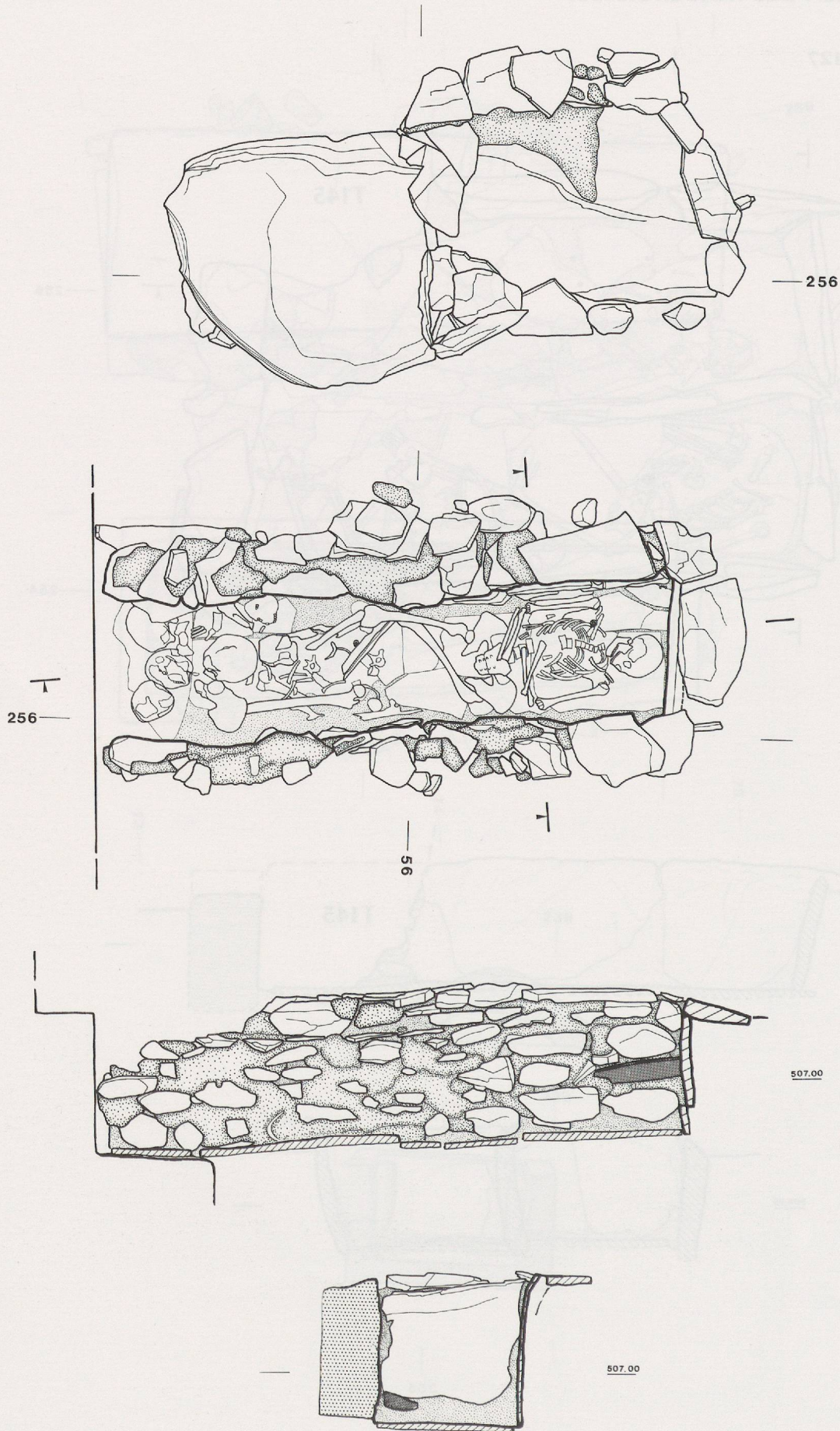
MISCHFORMEN DES MAUERGRABES

GRAB T126, T127



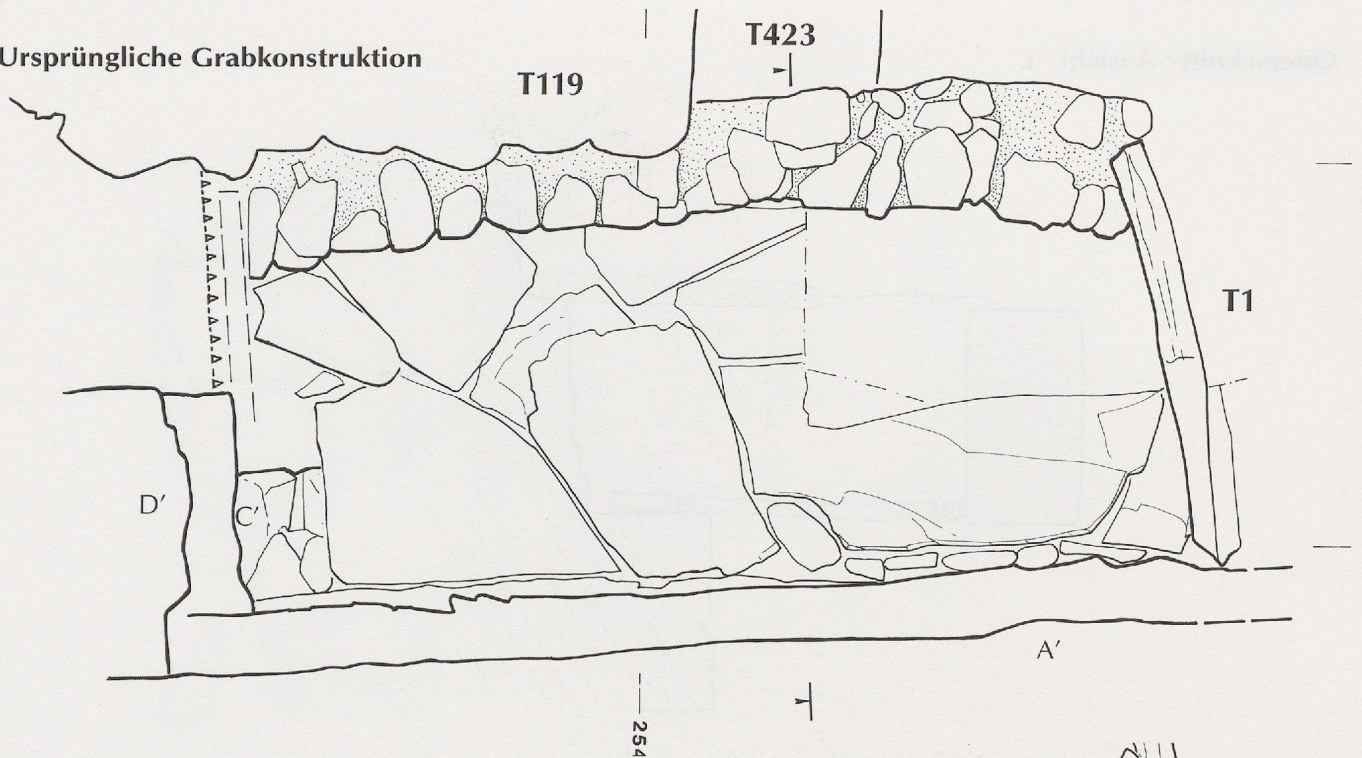
255

GRAB T1

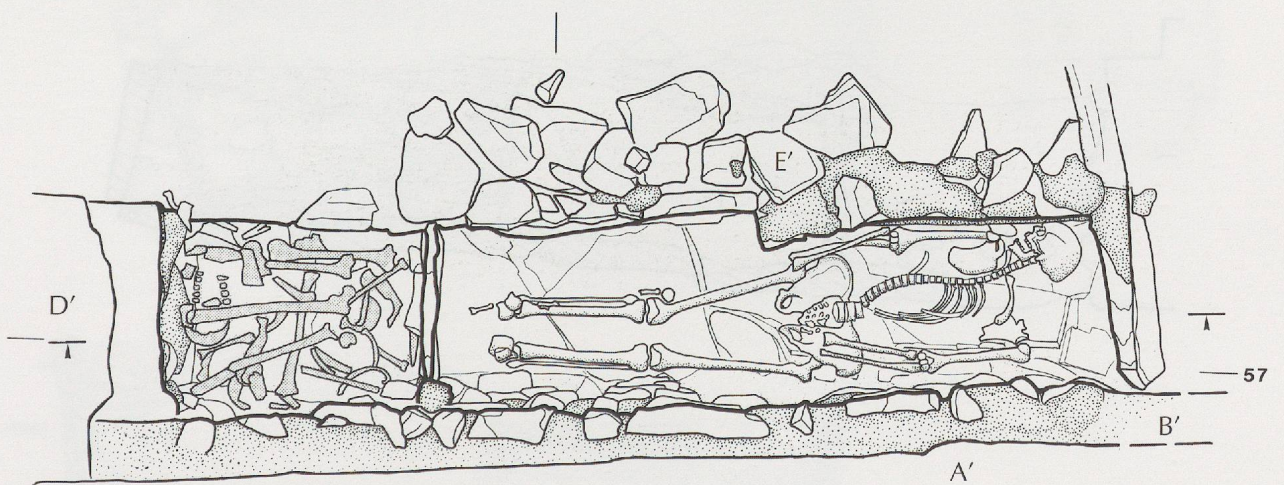
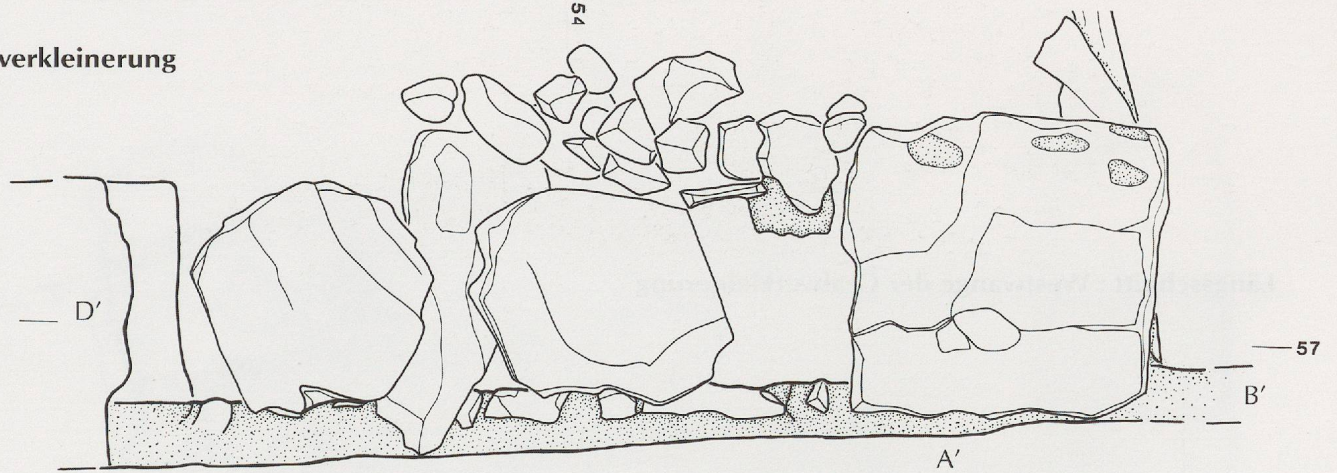


GRAB T7

Ursprüngliche Grabkonstruktion



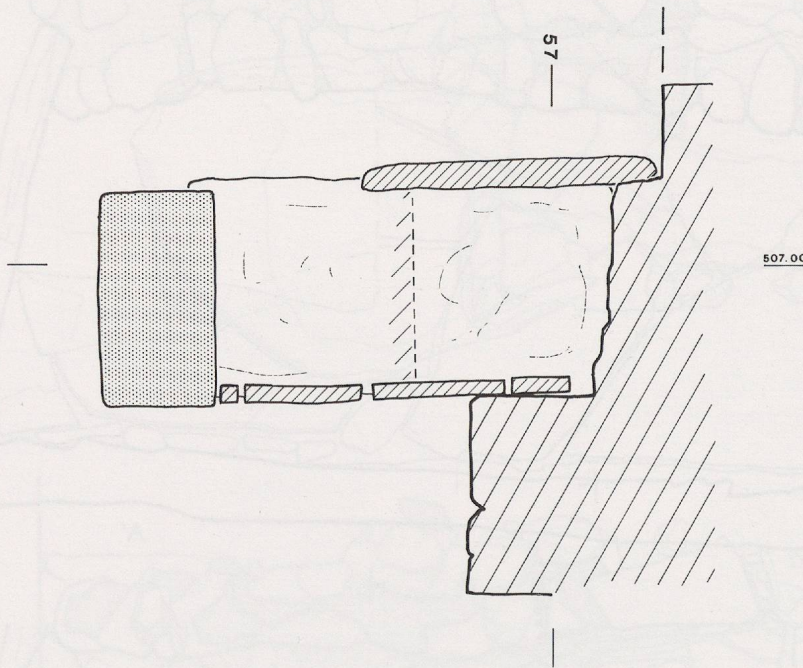
Grabverkleinerung



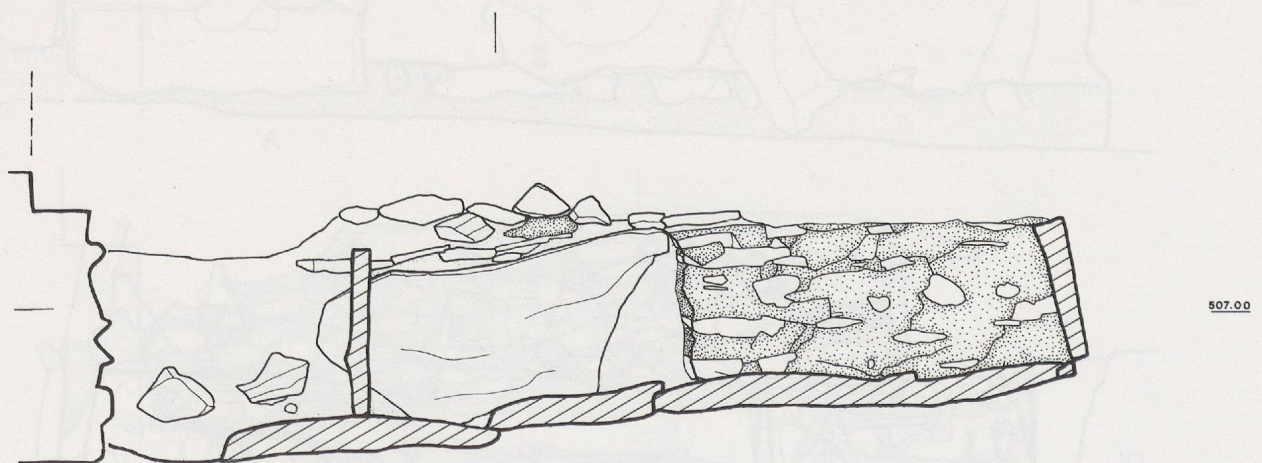
A' = Saal-Westmauer mit Vorfundament B' und Steinbett C'
 D' = Wandpfeiler mit Vorfundament
 E' = Mäuerchen der Grabverkleinerung

GRAB T7

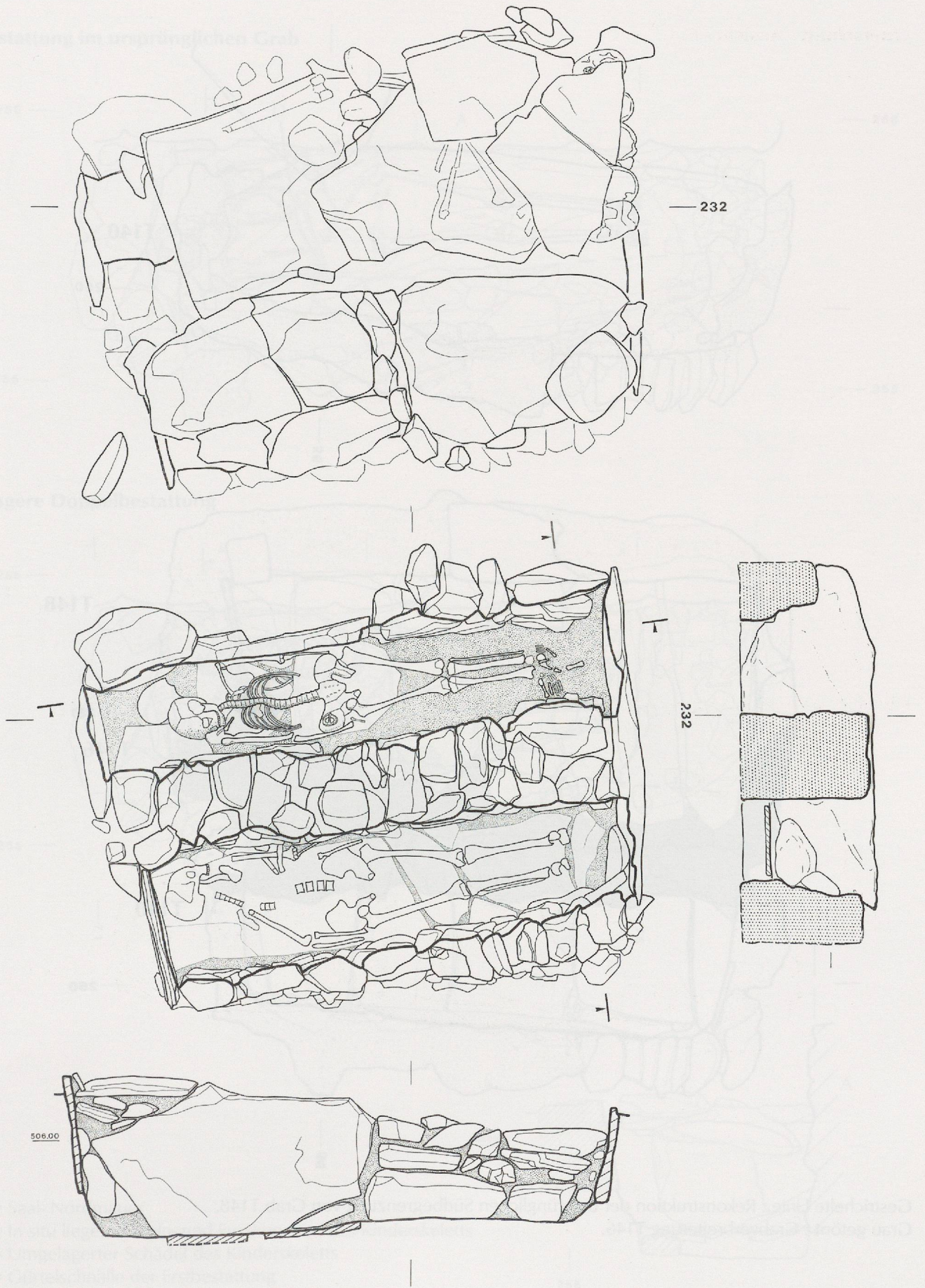
Querschnitt : Ansicht - E



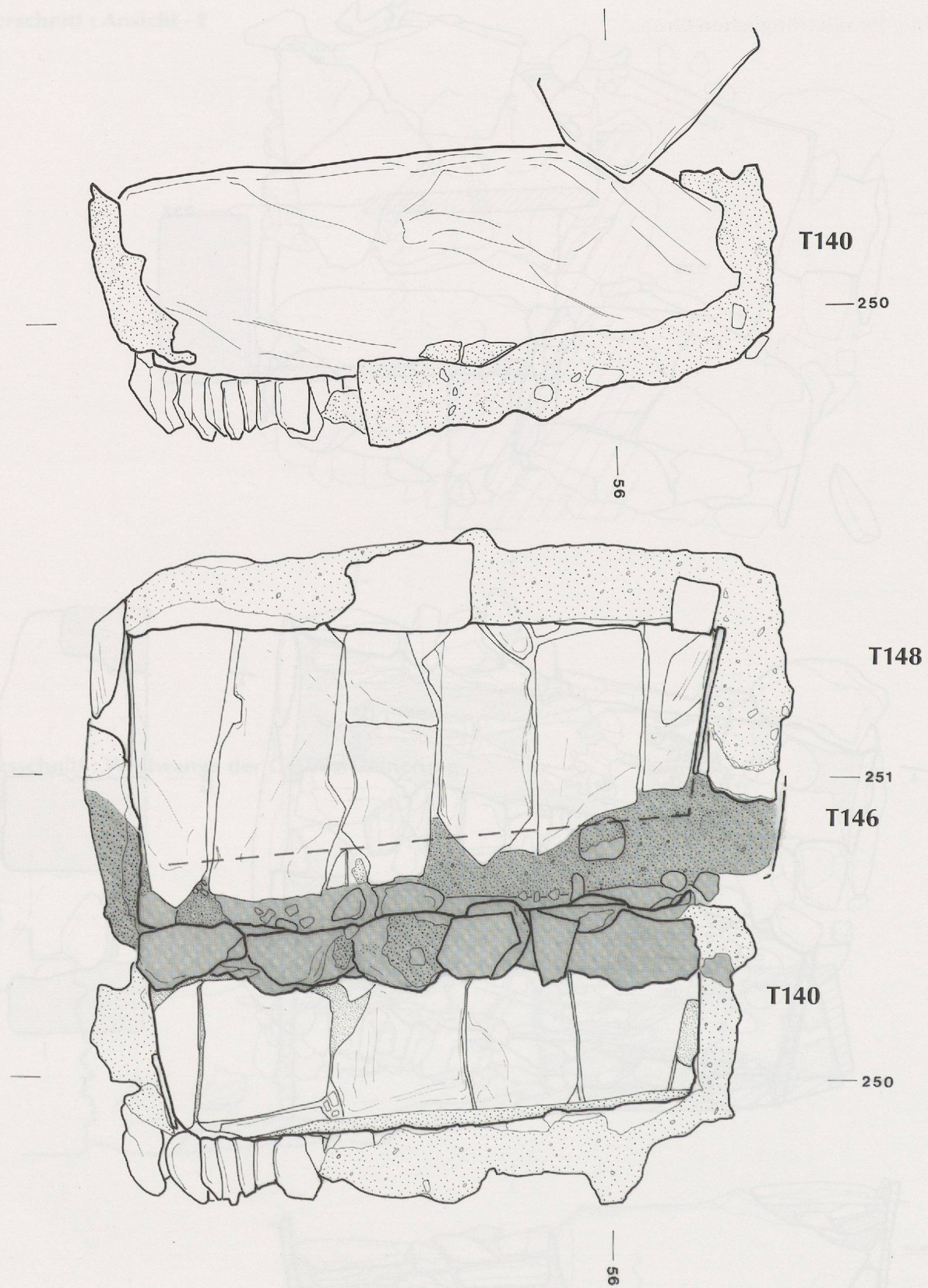
Längsschnitt : Westwange der Grabverkleinerung



GRAB T12, T13



GRAB T140, T146/148

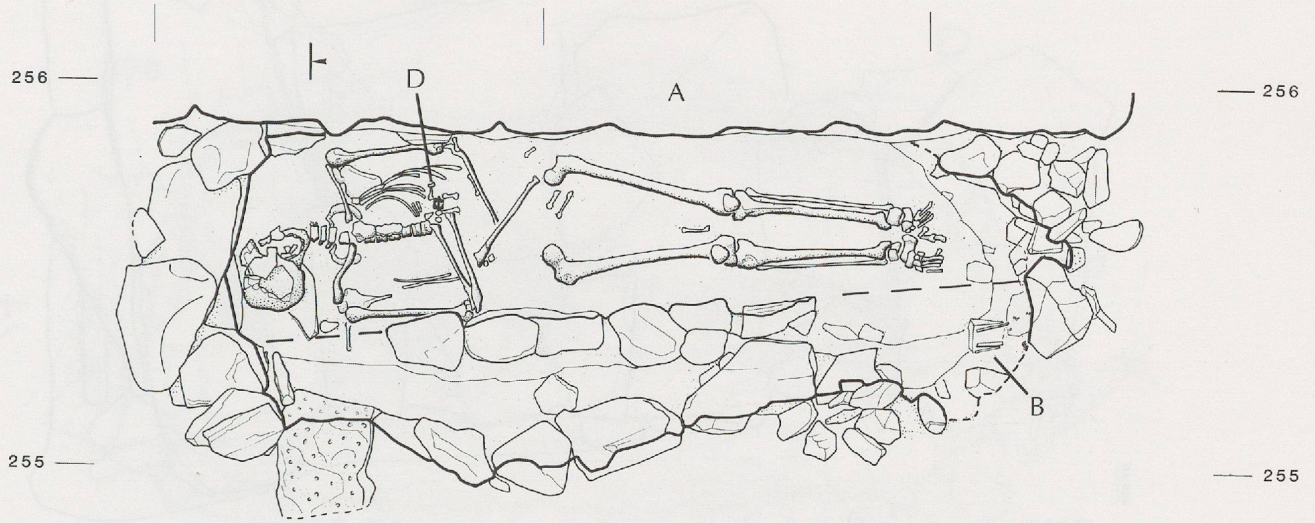


Gestrichelte Linie : Rekonstruktion der ursprünglichen Südbegrenzung von Grab T148.

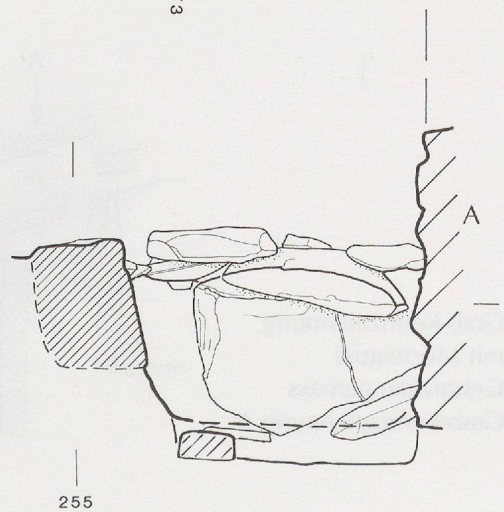
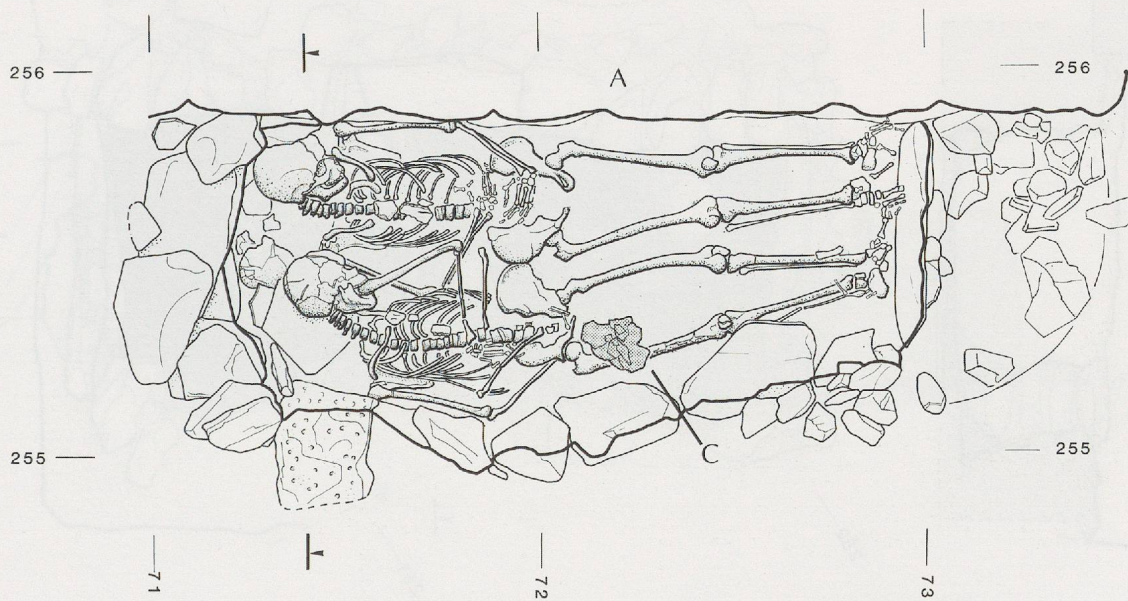
Grau getönt : Grabverbreiterung T146.

GRAB T145

Bestattung im ursprünglichen Grab

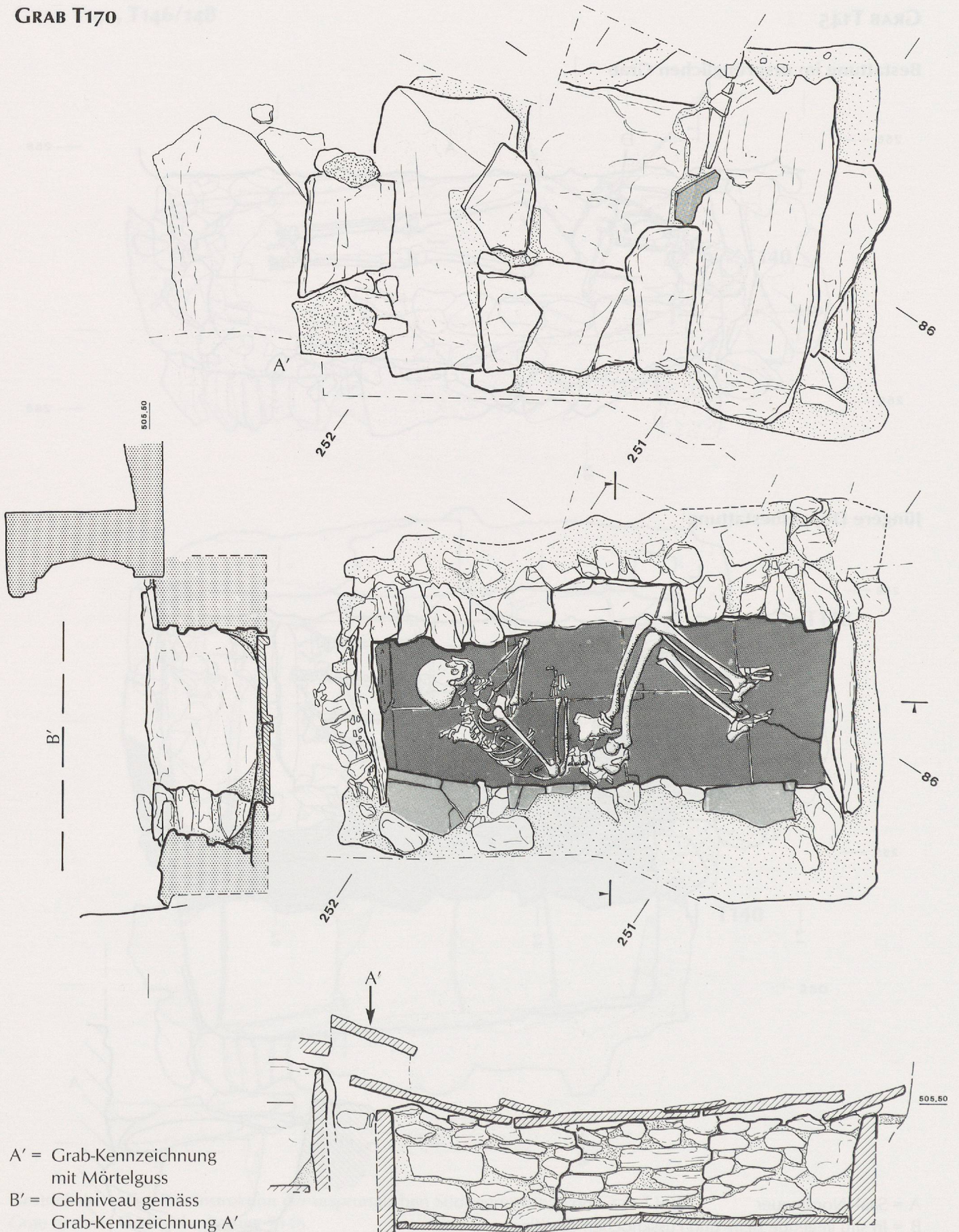


Jüngere Doppelbestattung



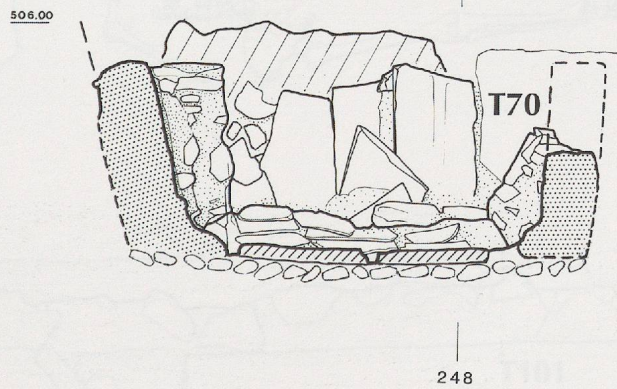
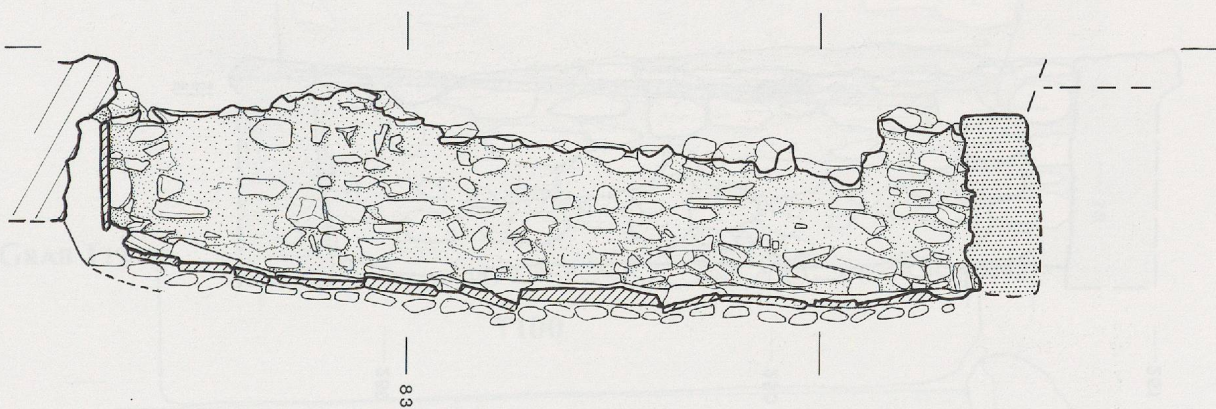
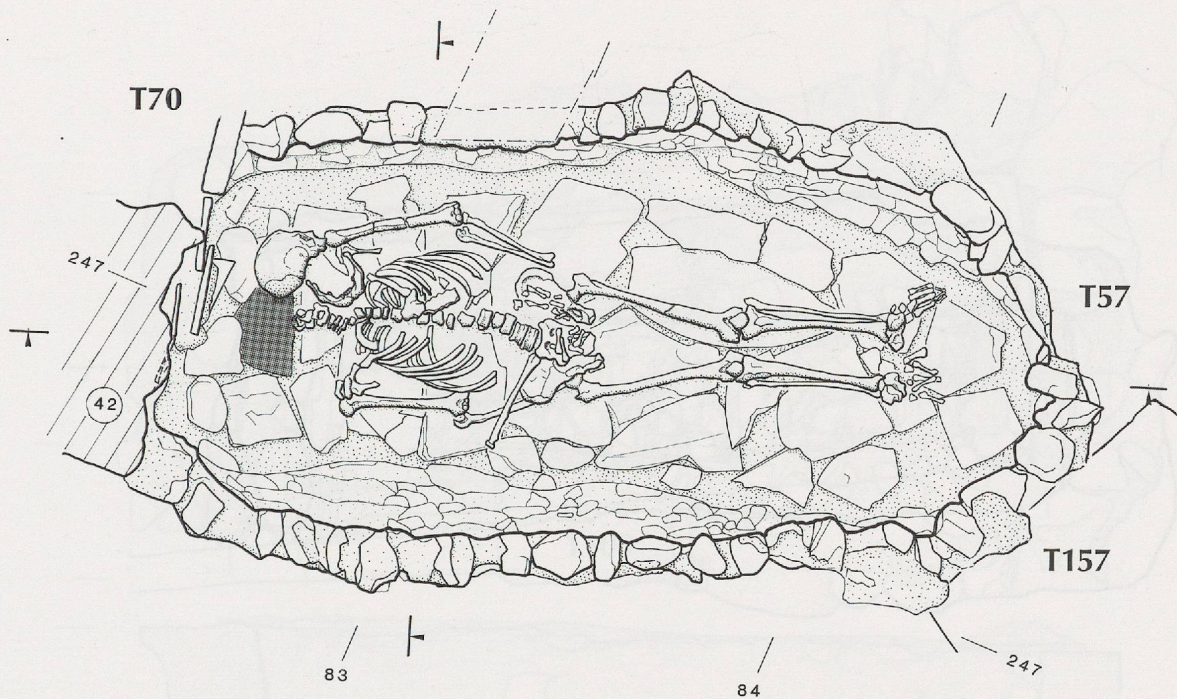
- A = Saal- Nordmauer
- B = In situ liegende Bein- und Fussknochen des Kinderskeletts
- C = Umgelagerter Schädel des Kinderskeletts
- D = Gürtelschnalle der Erstbestattung

GRAB T170



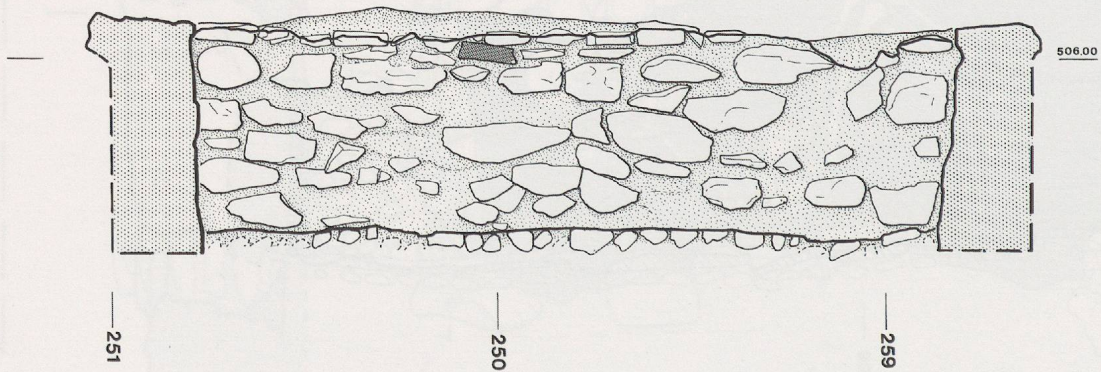
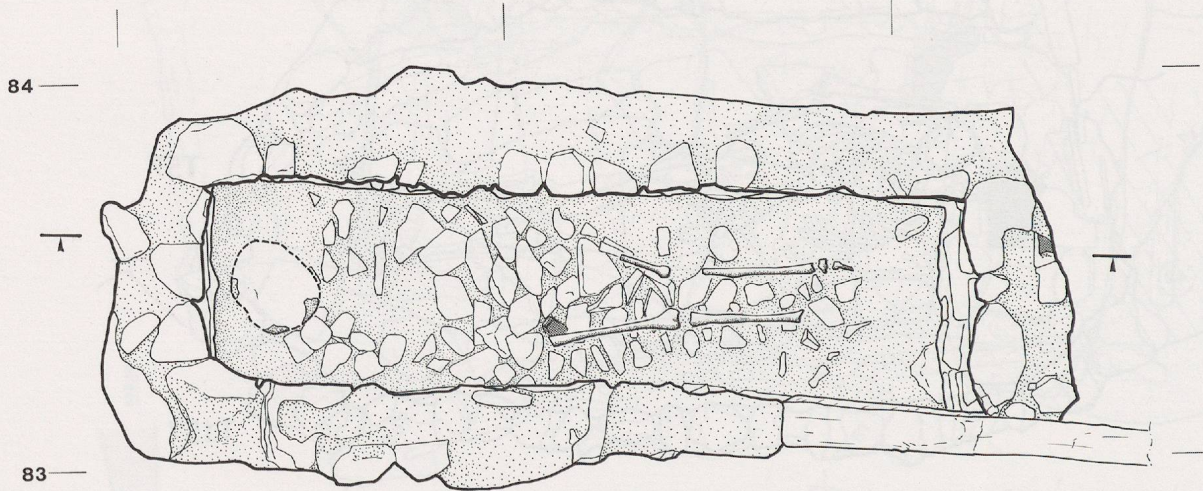
A' = Grab-Kennzeichnung
mit Mörtelguss
B' = Gehniveau gemäss
Grab-Kennzeichnung A'

GRAB T173

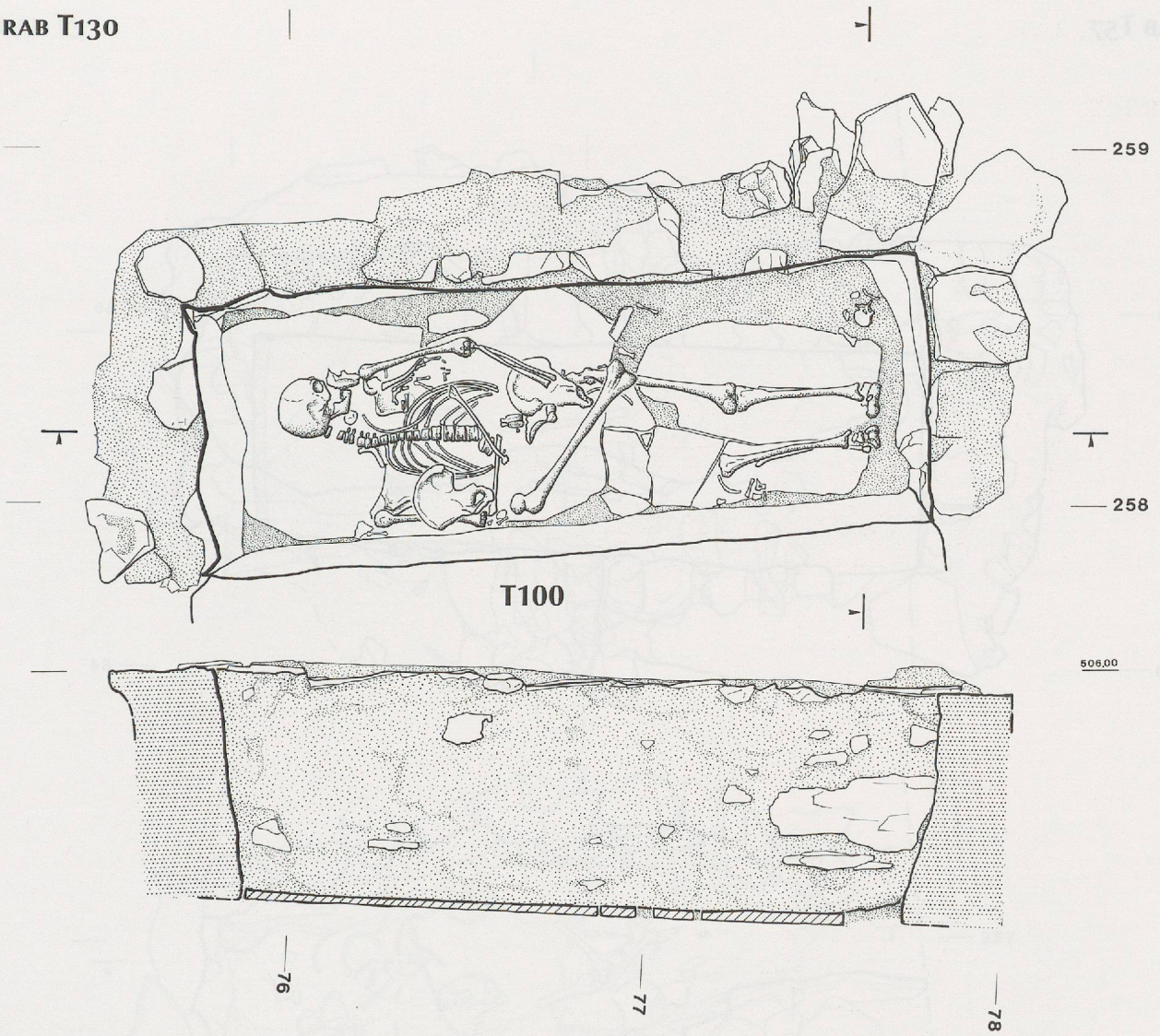


MAUERGRÄBER

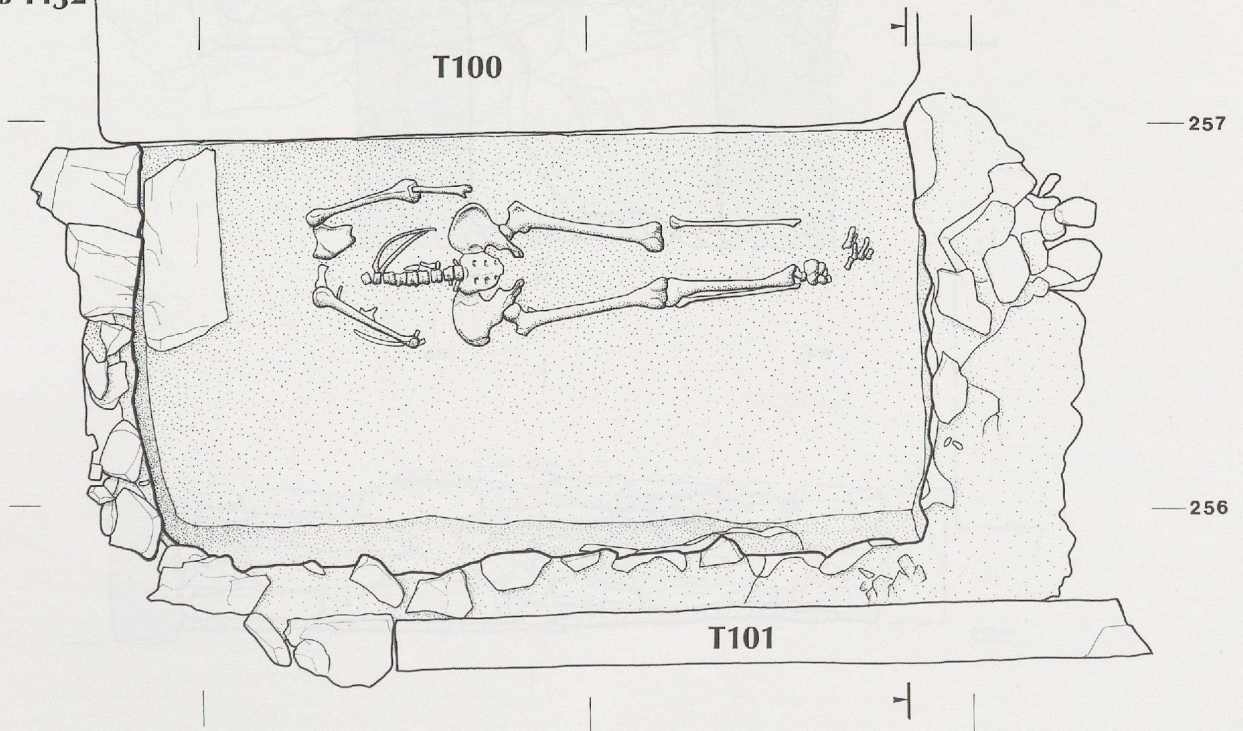
GRAB T58



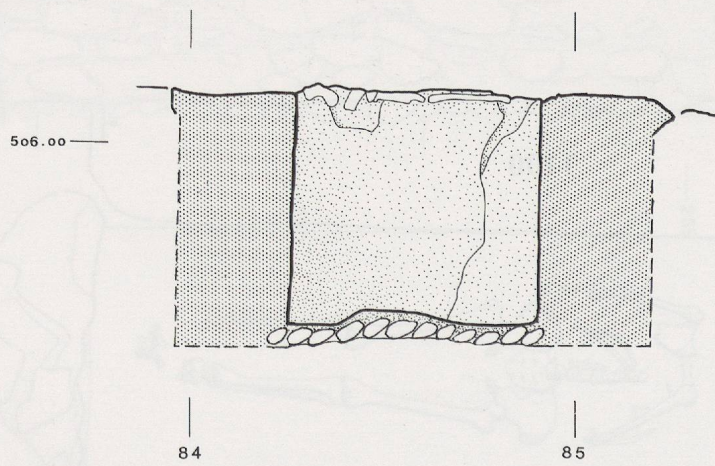
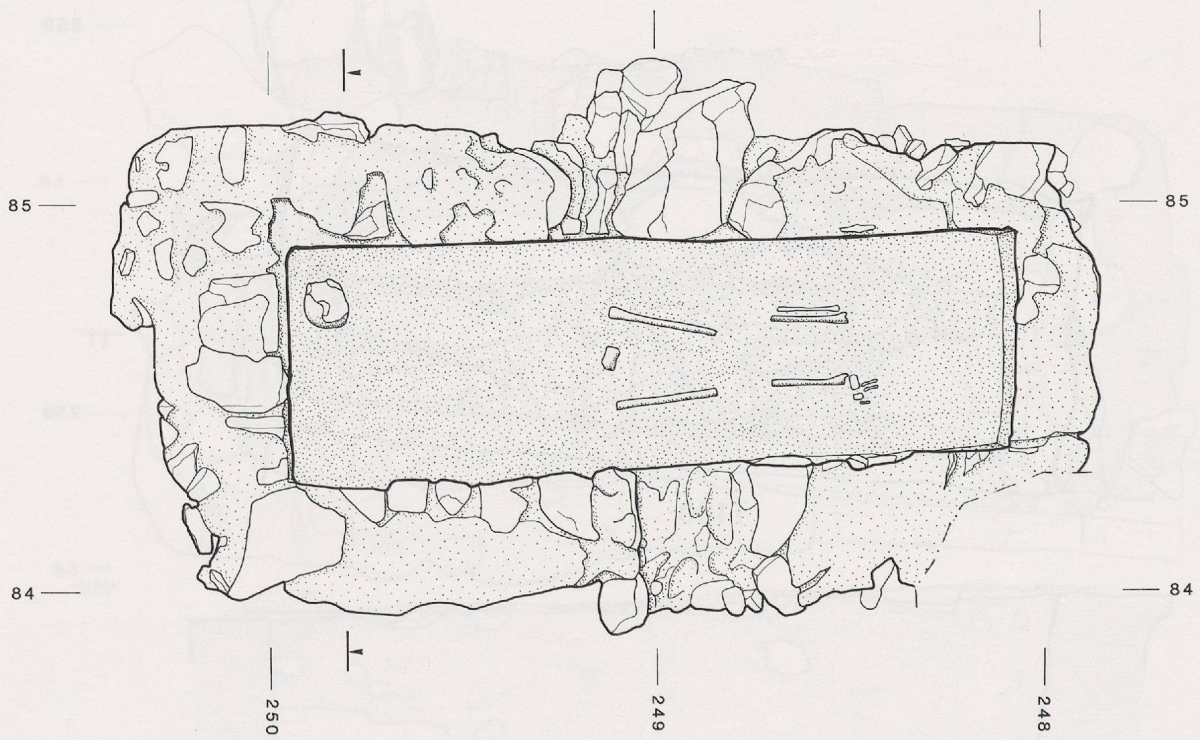
GRAB T130



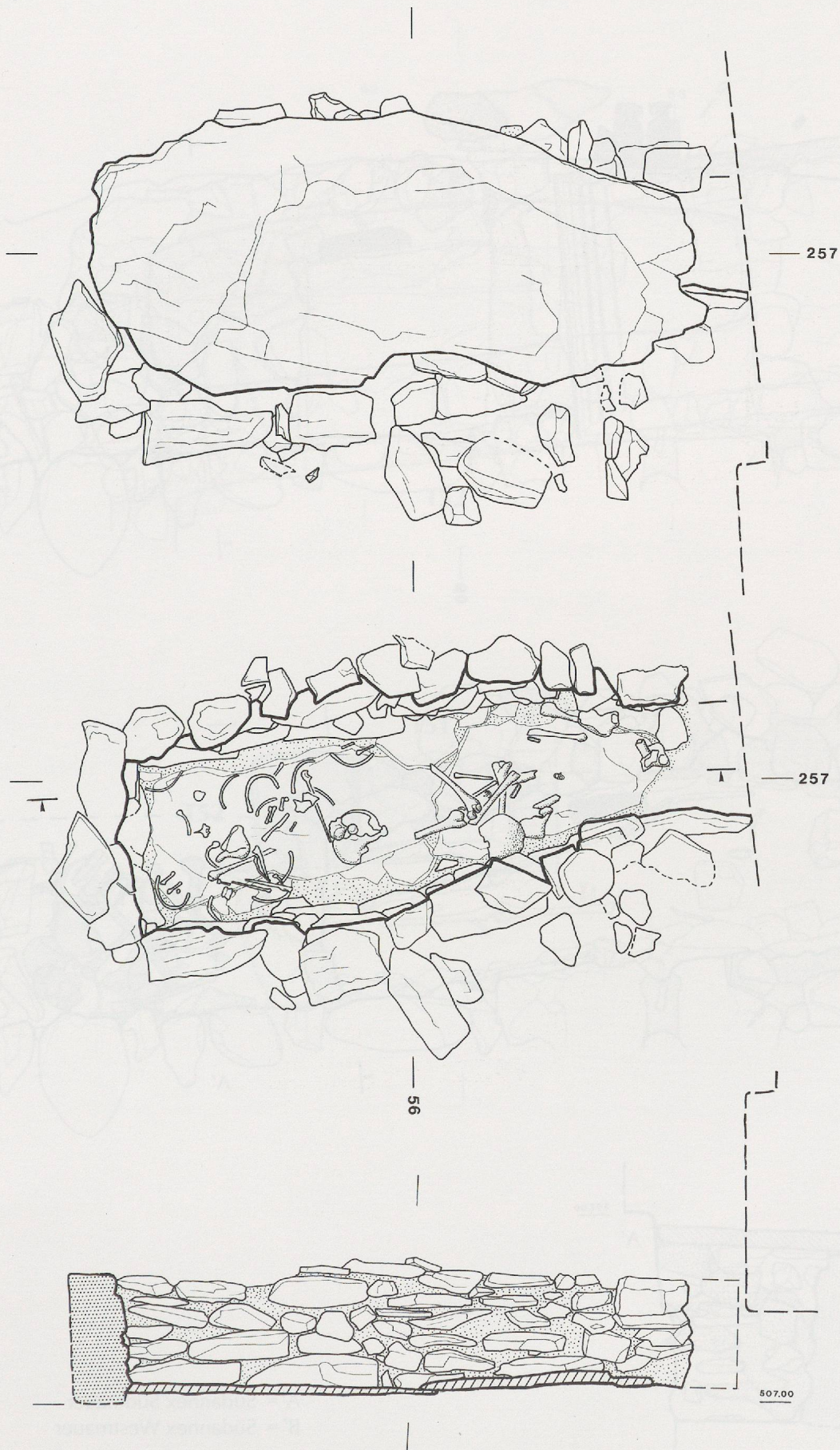
GRAB T132



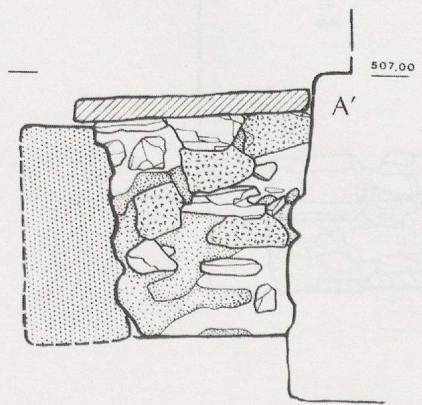
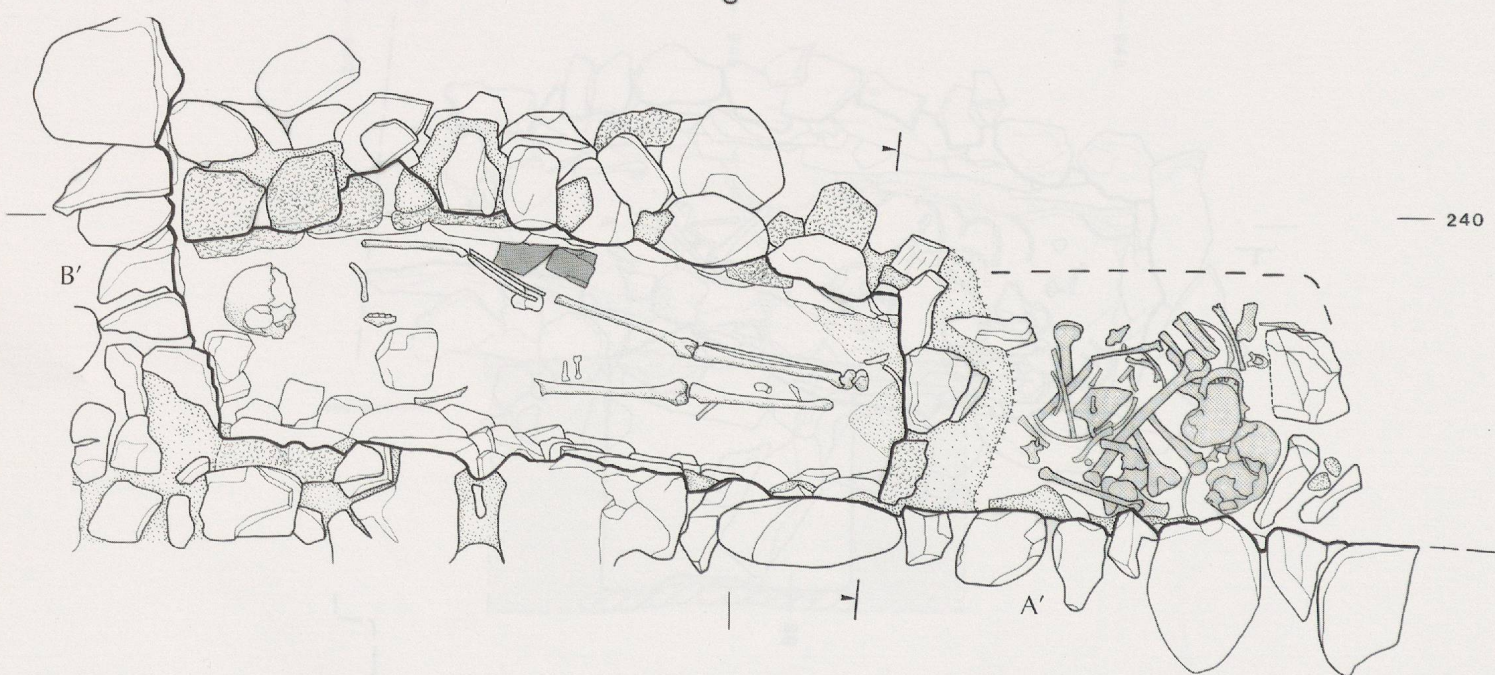

GRAB T57



GRAB T3

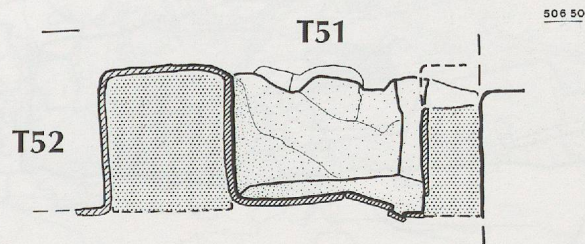
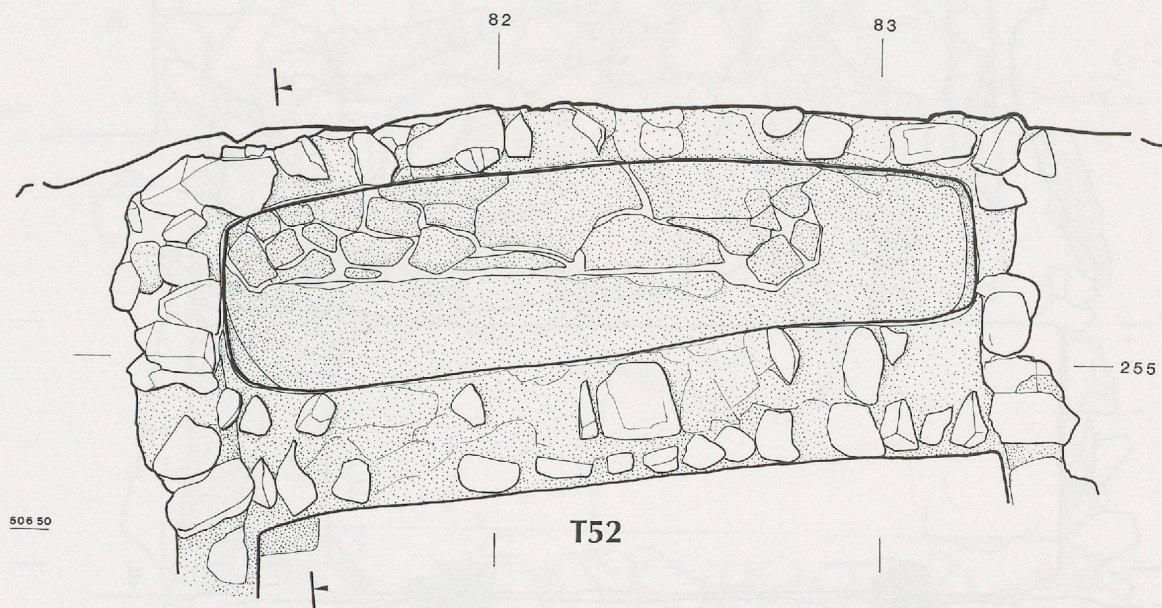


GRAB T40

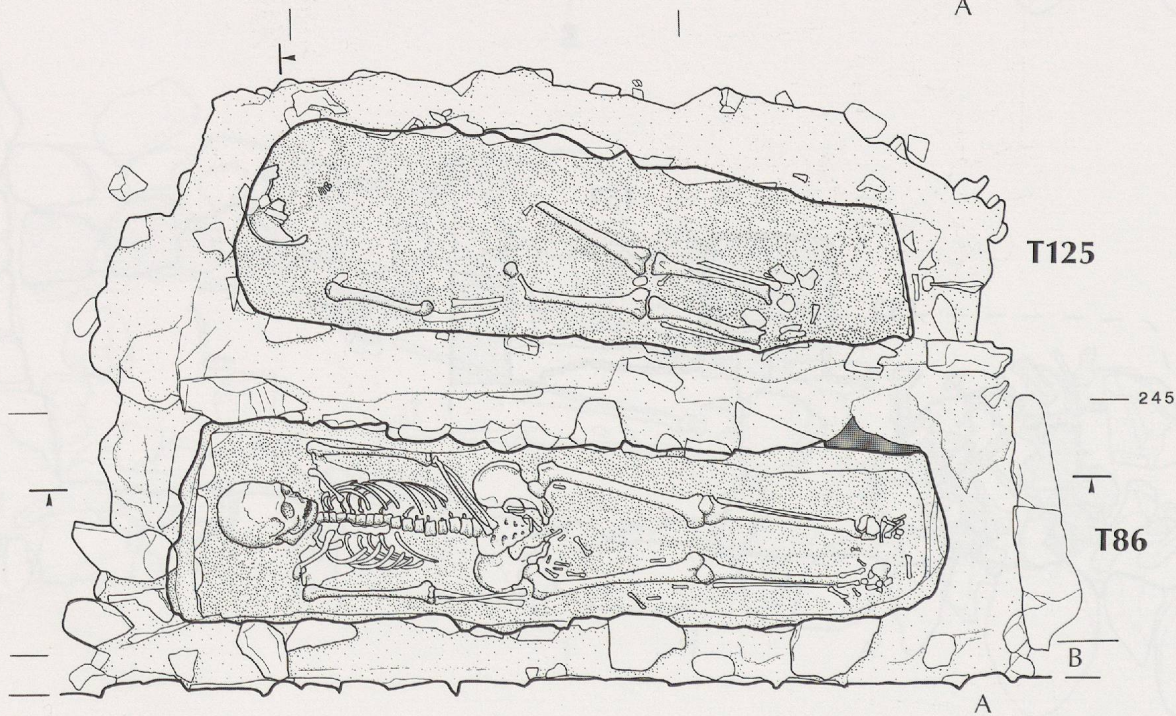
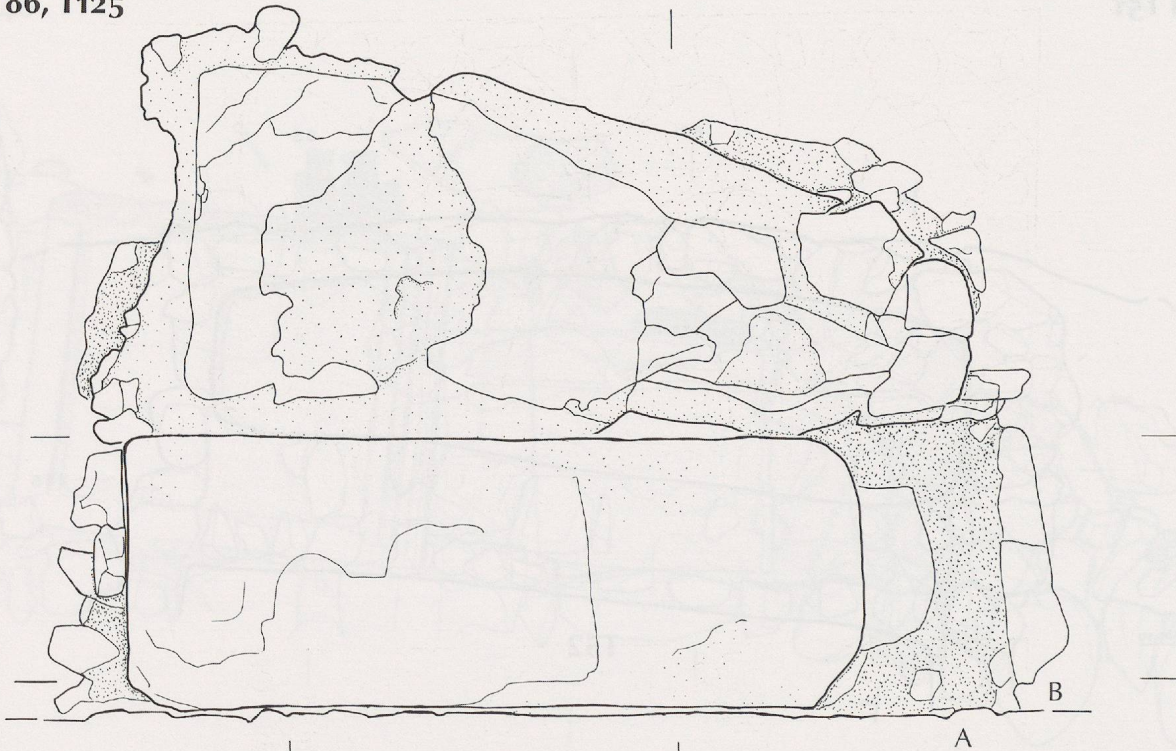


A' = Südannex Südmauer
 B' = Südannex Westmauer

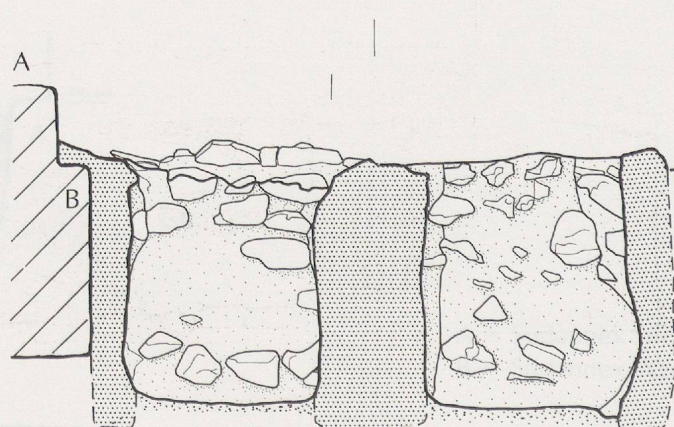
GRAB T51



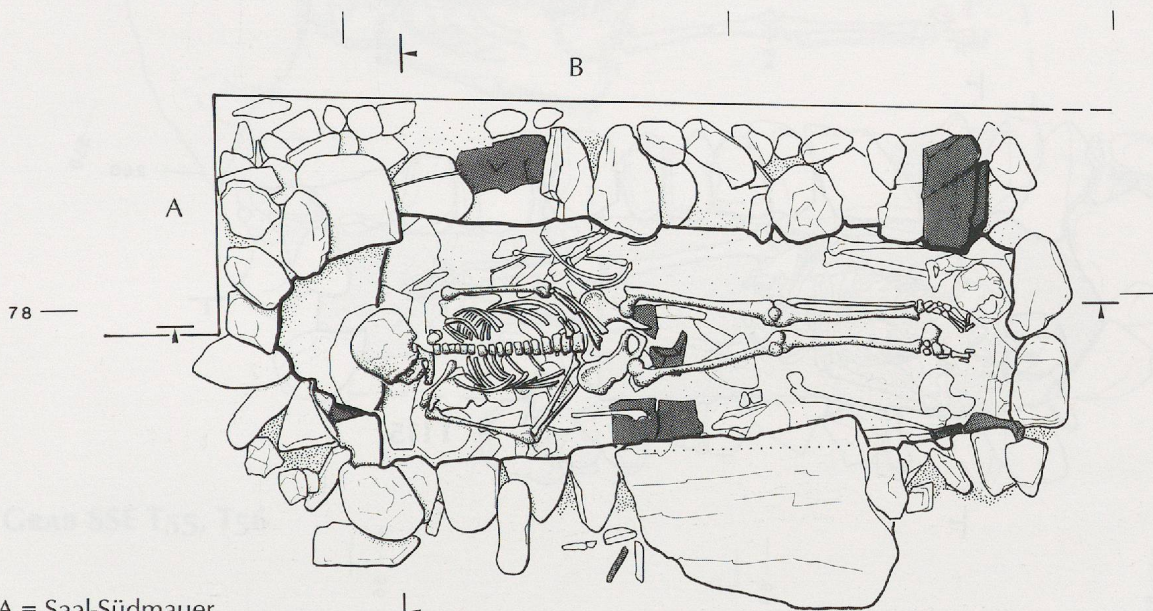
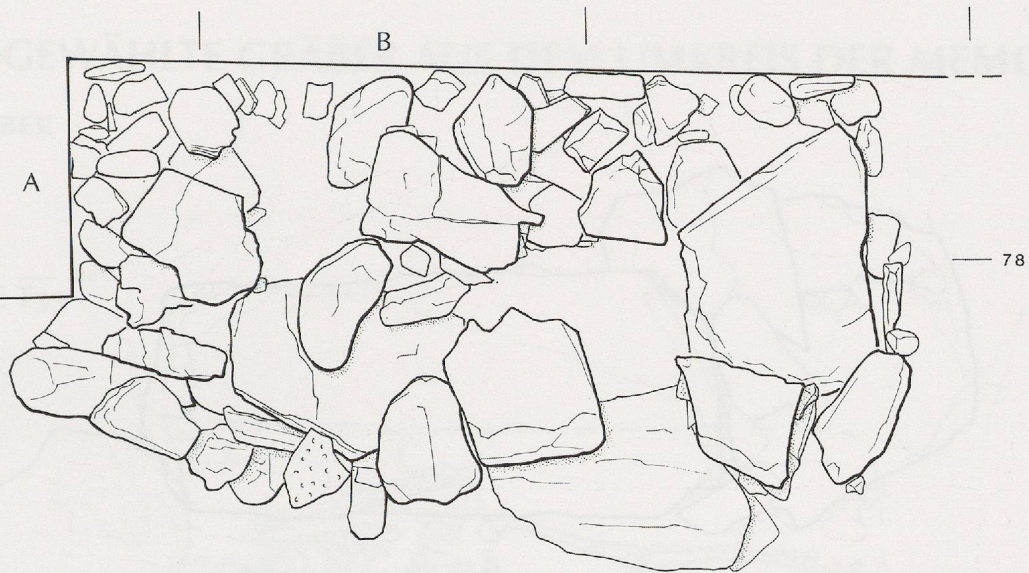
GRAB T86, T125



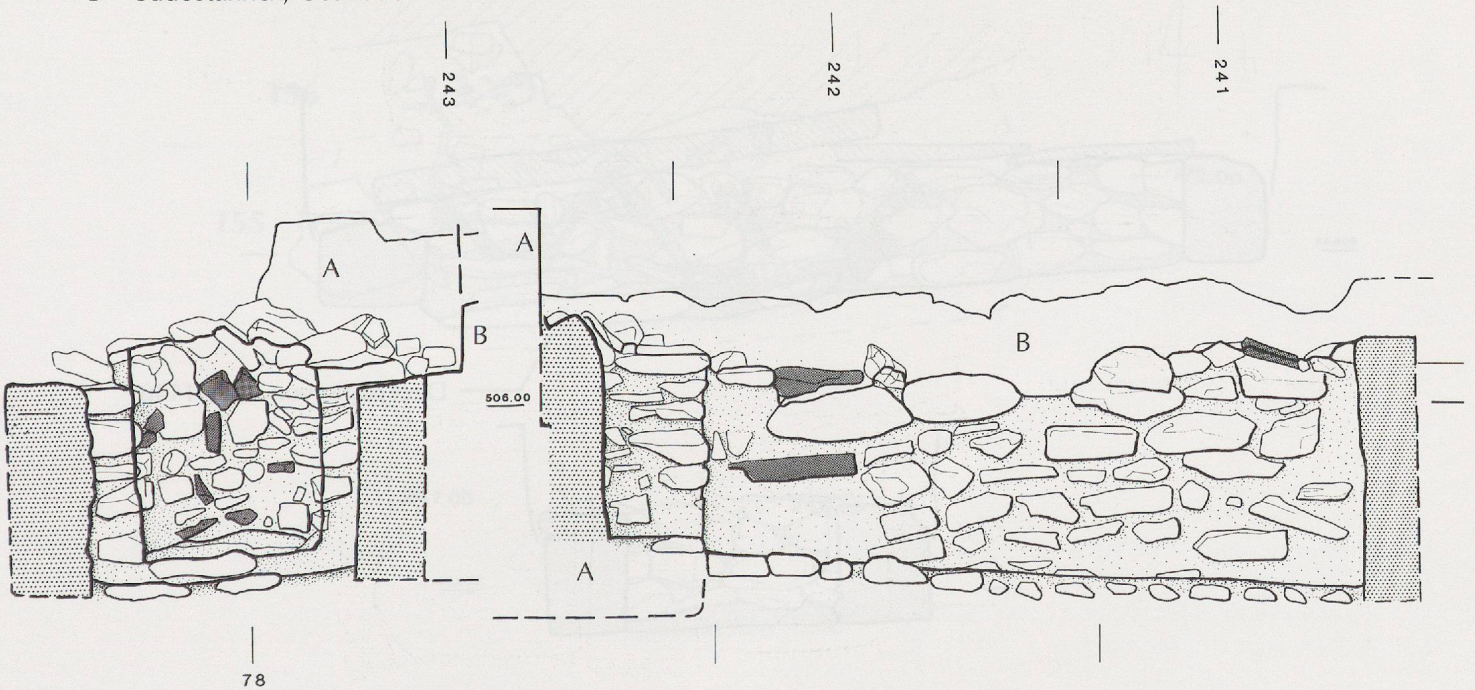
A = Saal-Südmauer
B = Fundamentvorsprung



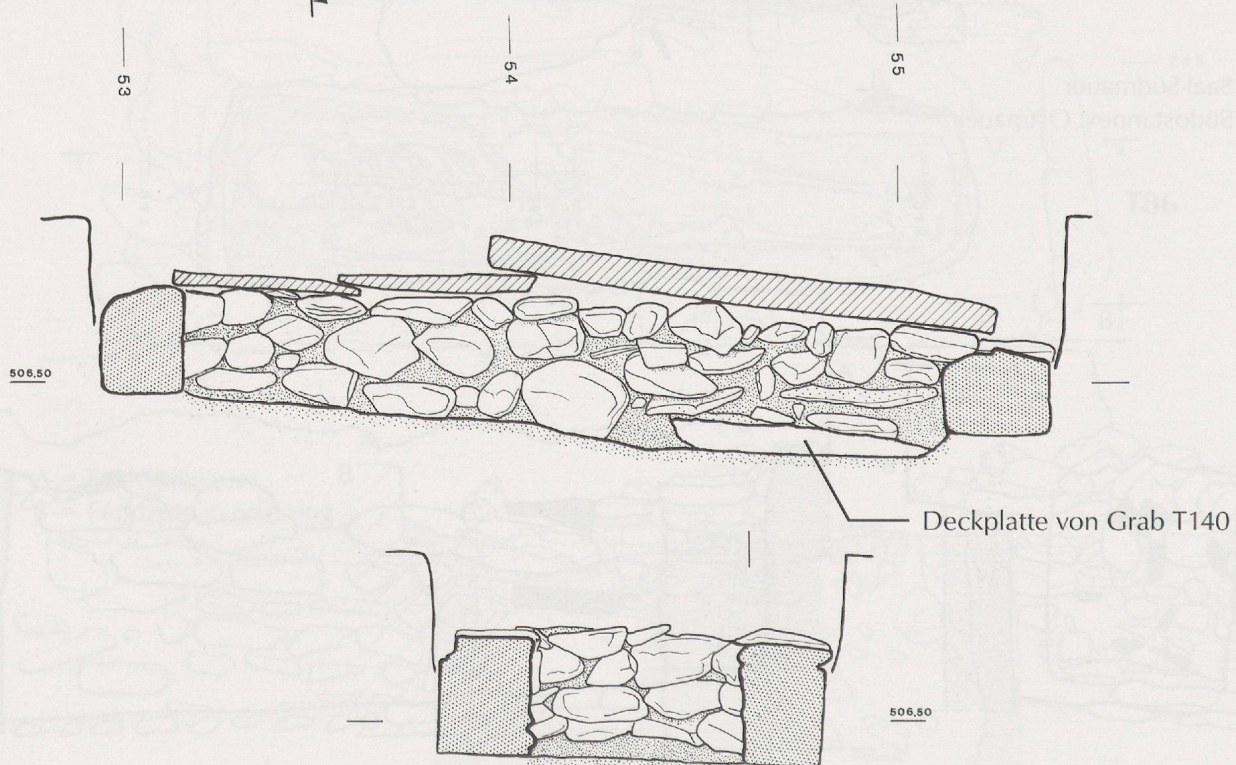
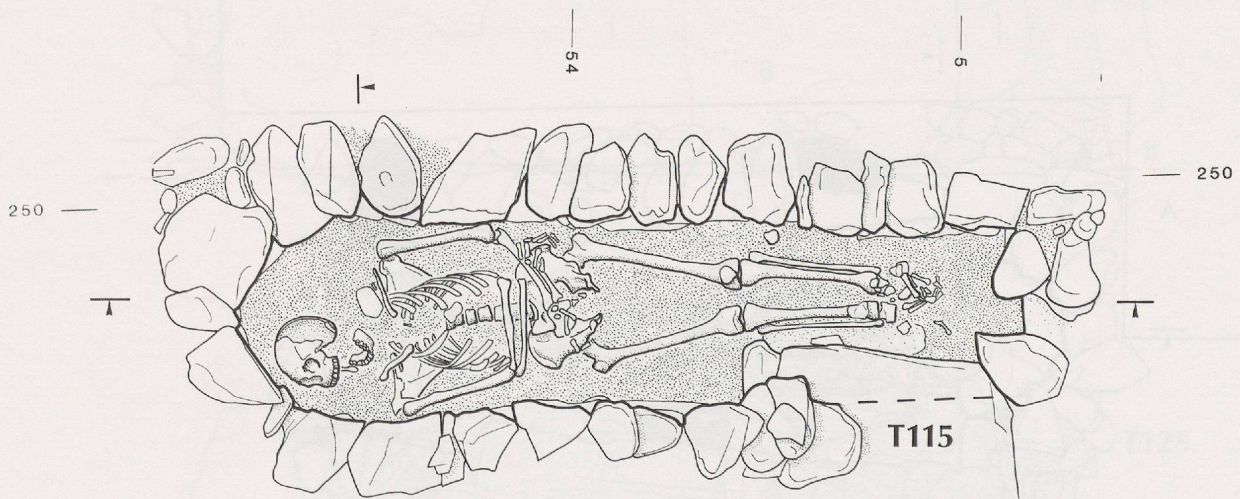
GRAB T50



A = Saal-Südmauer
B = Südostannex, Ostmauer



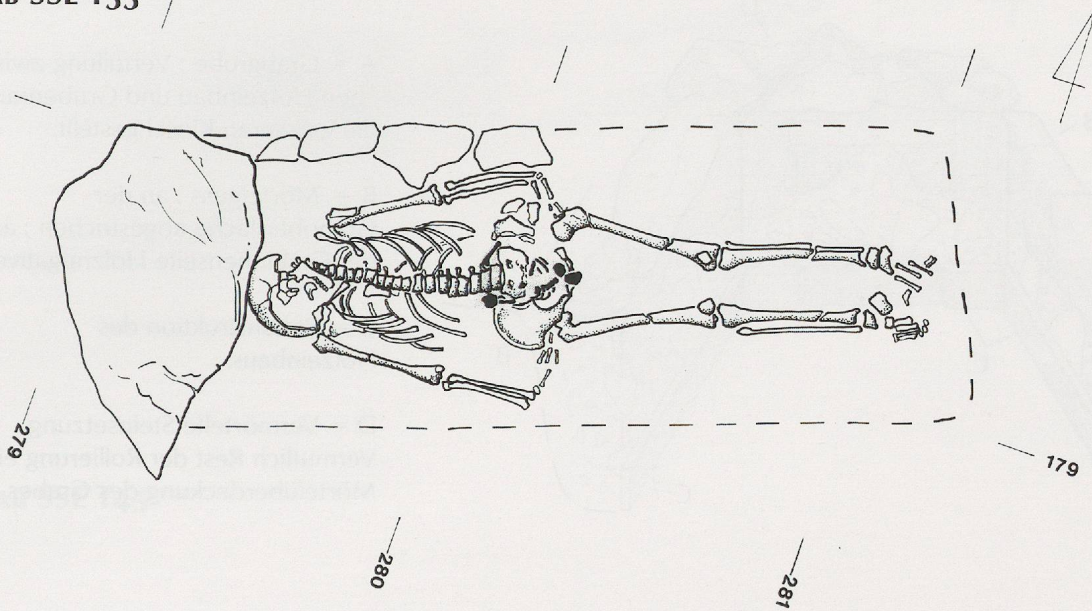
GRAB T120



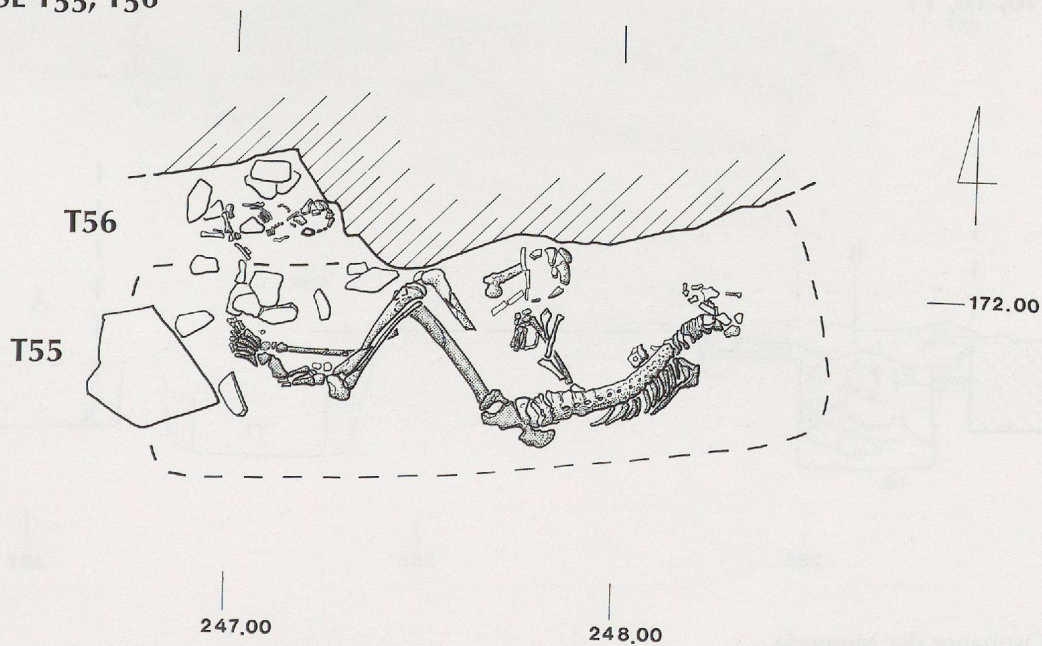
2. AUSGEWÄHLTE GRÄBER AUS DEM UMKREIS DER MEMORIEN

ERDGRÄBER

GRAB SSE T33



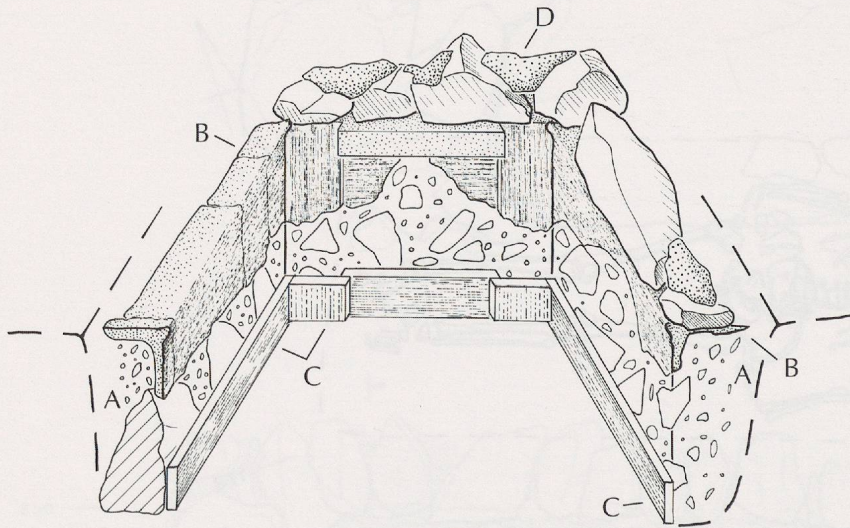
GRAB SSE T55, T56



ERDGRUBEN MIT HOLZRESTEN

GRAB SSE T5

Perspektivische Skizze der Grabkonstruktion im Fussbereich, östliche Stirnseite Msst. 1:20



A = Grabgrube ; Verfüllung zwischen Holzeinbau und Grubenrand ; die grösseren Kiesel gestellt.

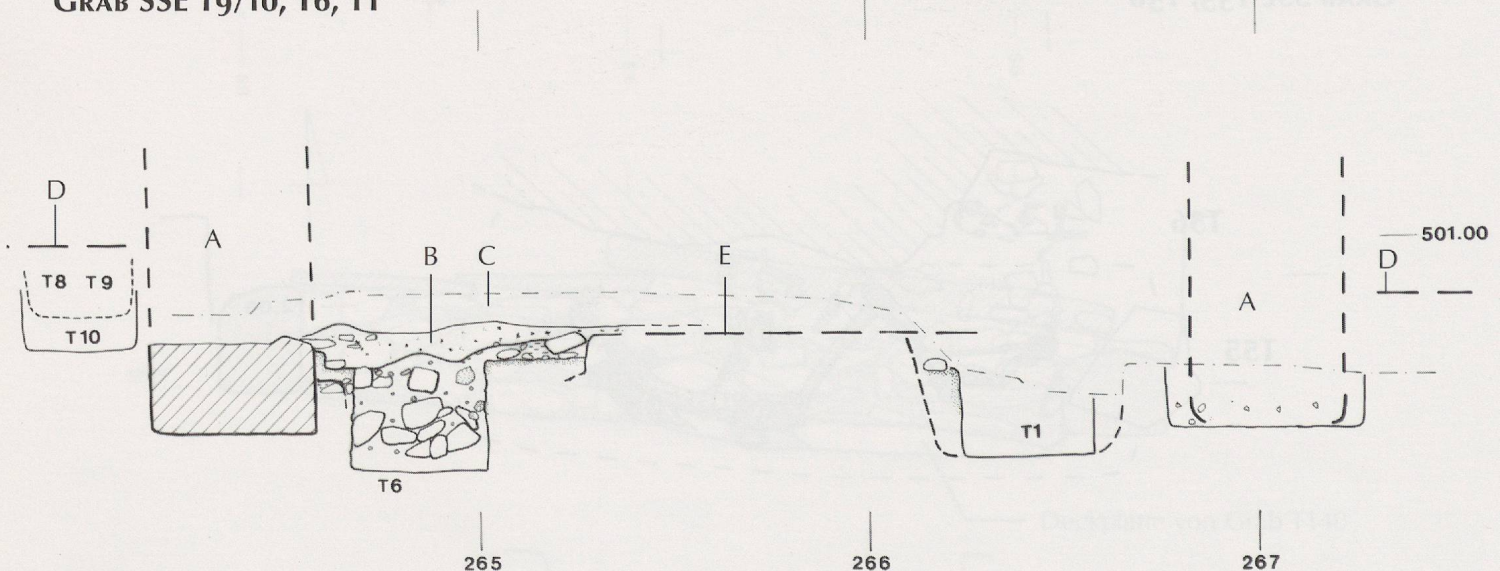
B = Mörtelguss : an der Graboberfläche abgestrichen ; auf der Grabinnenseite Holznegative.

C = Rekonstruktion des Holzeinbaus.

D = Vermörtelte Steinsetzung. Vermutlich Rest der Rollierung einer Mörtelüberdeckung des Grabes.

GROSSE MEMORIA : OST-WESTPROFIL (GEGEN NORDEN)

GRAB SSE T9/10, T6, T1



A = West- bzw. Ostmauer der Memoria.

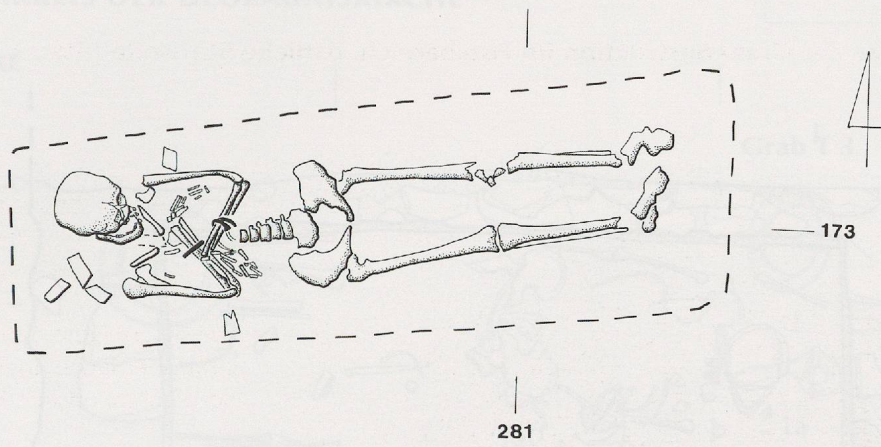
B = Holzkohle- und Ascheschicht. Niveau der Feuerstellen nach Aufgabe und Verfüllung der Gräber (T1, 5 und 6).

C = Abbruchplanie des Gebäudes.

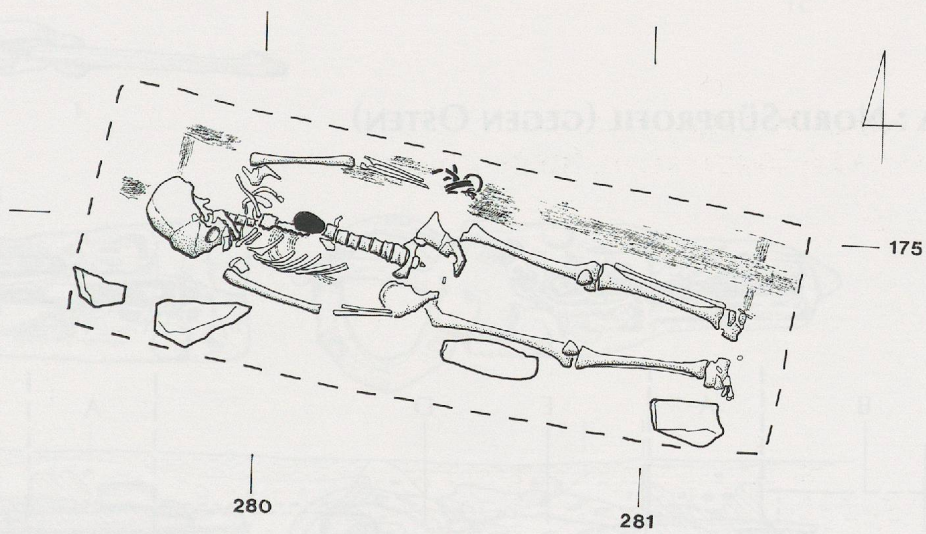
D = Aussenniveau. Rekonstruiert aufgrund der Grabtiefen.

E = Vermutetes Innenniveau.

GRAB SSE T25

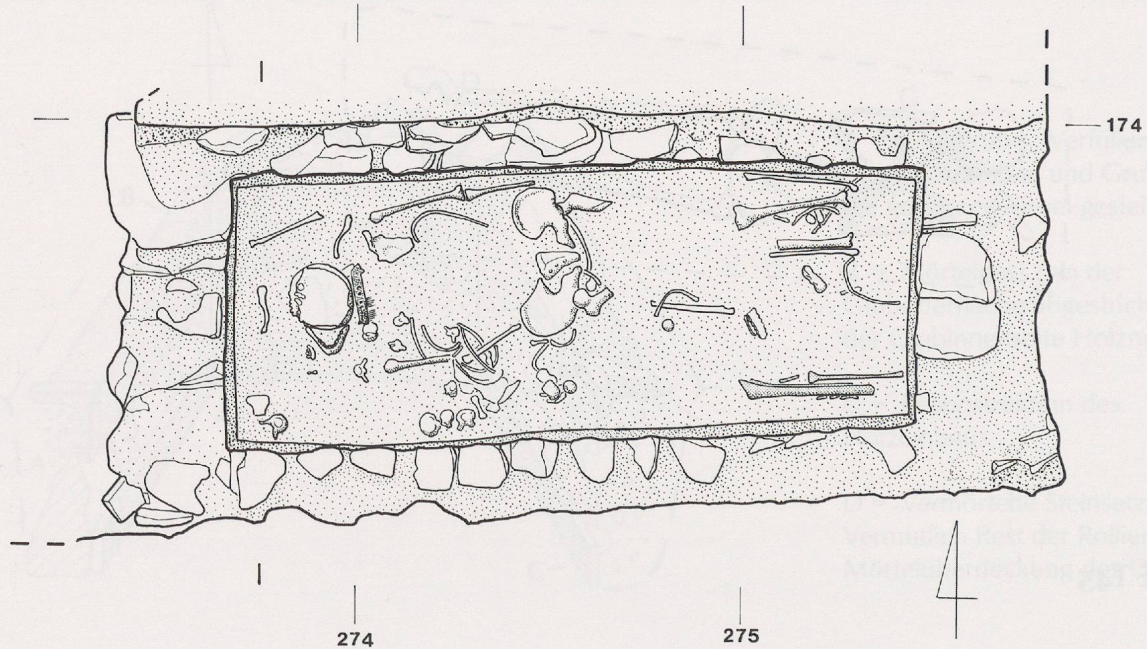


GRAB SSE T45



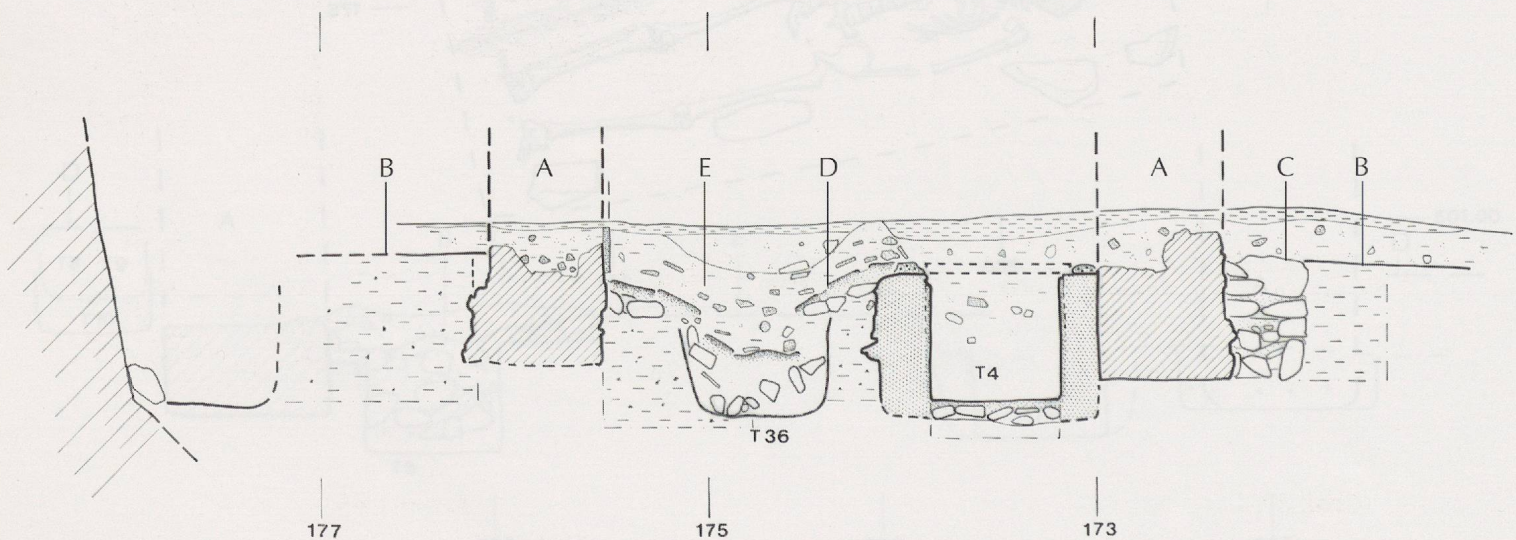
MAUERGRÄBER

GRAB SSE T4



KLEINE MEMORIA : NORD-SÜDPROFIL (GEGEN OSTEN)

GRAB SSE T4, T36



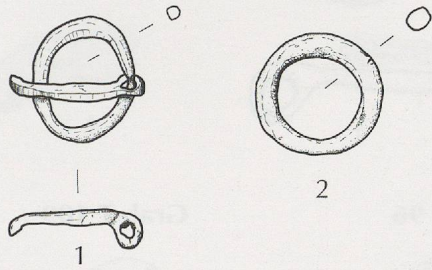
- A = Mauern der kleinen Memoria.
 B = Gehniveau ausserhalb der Memoria.
 C = Wandpfeiler der Südfassade.
 D = Über Grab 36 eingesunkener Mörtelboden.
 E = Planien nach dem Abbruch der Memoria. Die untere enthält Abbruch- und Verputzmörtel ; die oberste ist lehmig und praktisch rein.

3. AUSGEWÄHLTE KLEINFUNDE AUS DEM UMKREIS DER BEGRÄBNISKIRCHE

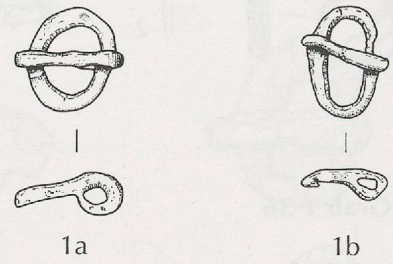
Alle Objekte sind im
Massstab 1:2 wiedergegeben

GRABINVENTARE

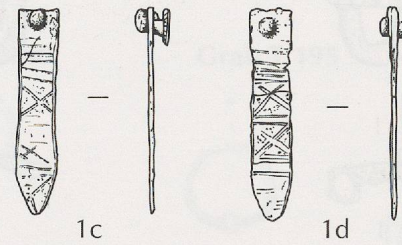
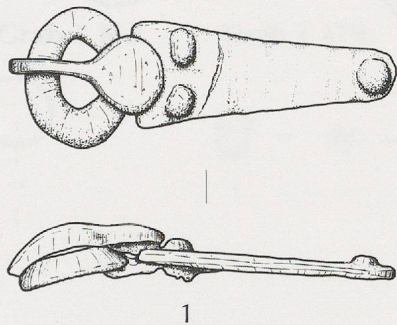
Grab T 1



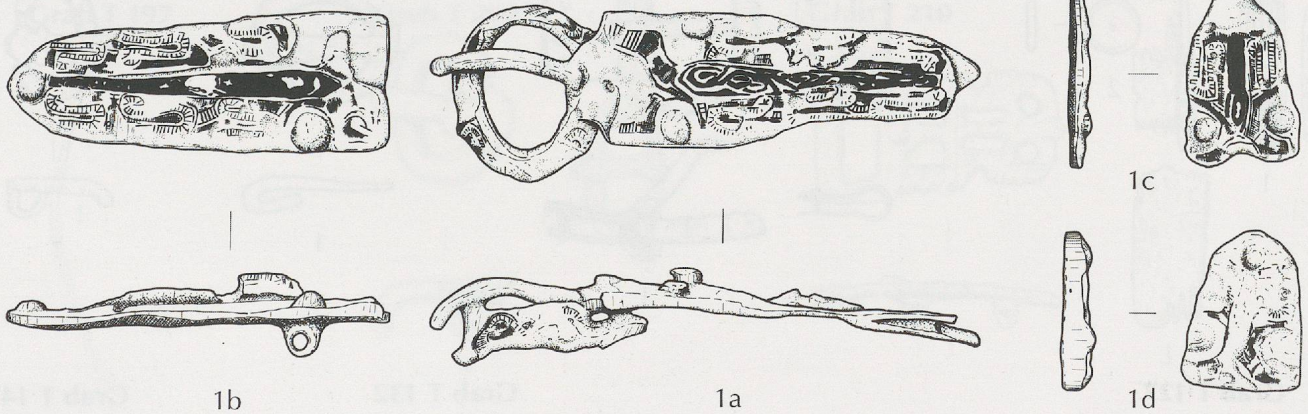
Grab T 3



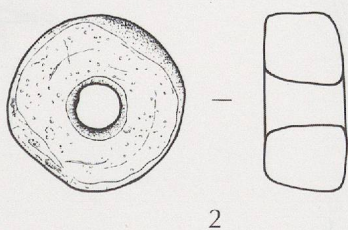
Grab T 5



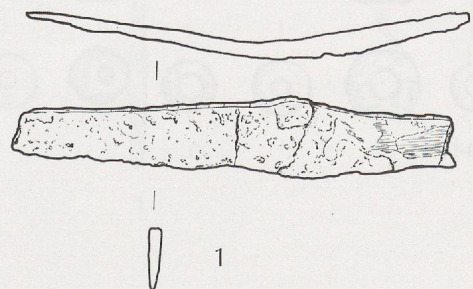
Grab T 8



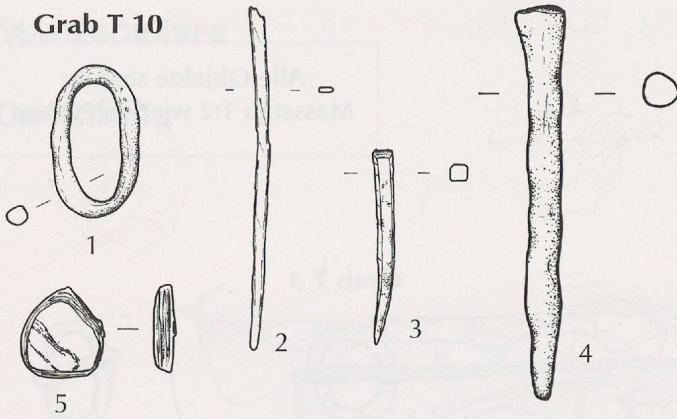
Grab T 9



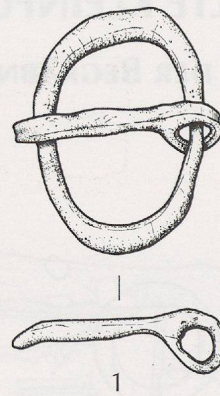
Grab T 89



Grab T 10



Grab T 12



Grab T 25



Grab T 36



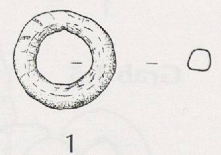
Grab T 92



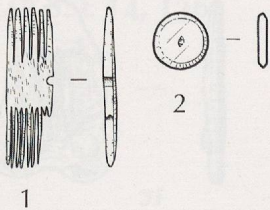
Grab T 96



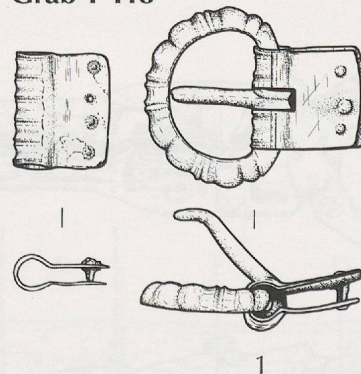
Grab T 109



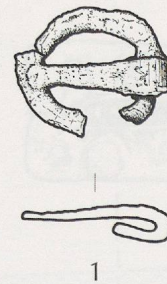
Grab T 115



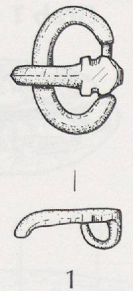
Grab T 118



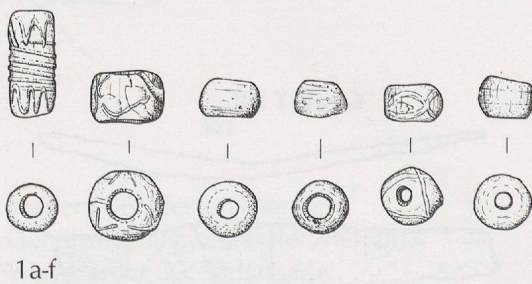
Grab T 123



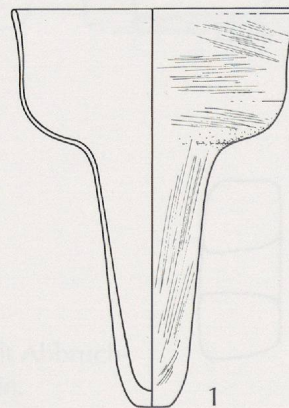
Grab T 126



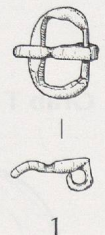
Grab T 127



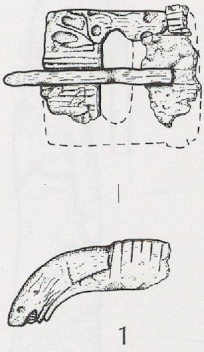
Grab T 132



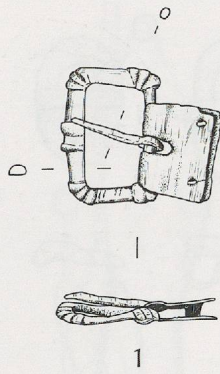
Grab T 141



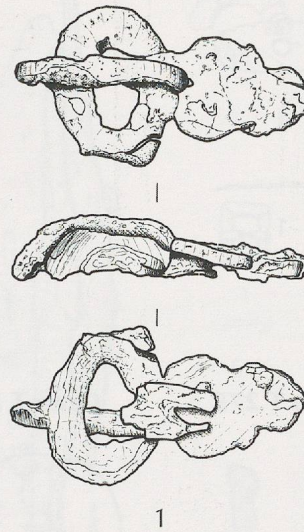
Grab T 145



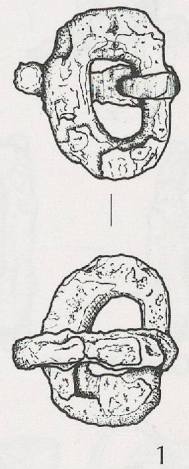
Grab T 146



Grab T 150



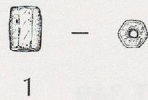
Grab T 151



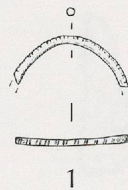
Grab T 163



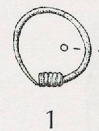
Grab T 179



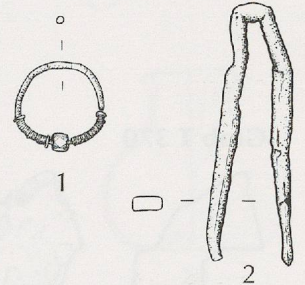
Grab T 184



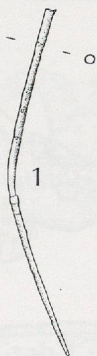
Grab T 190



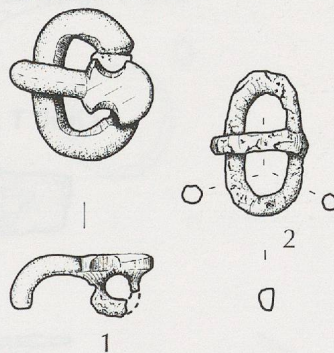
Grab T 195



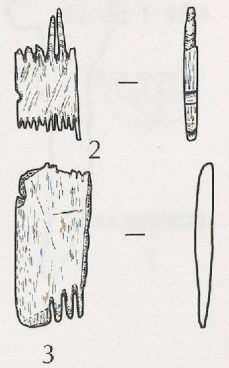
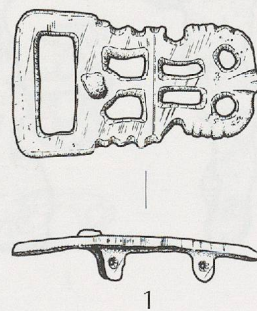
Grab T 197



Grab T 202



Grab T 210



Grab T 203/205



Grab T 248



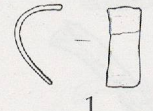
Grab T 218



Grab T 227



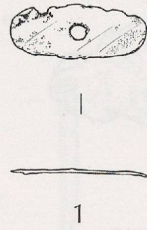
Grab T 231



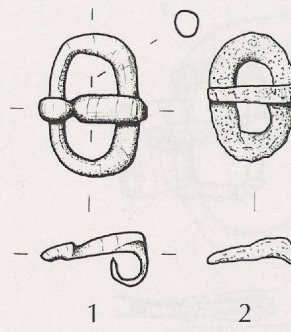
Grab T 257



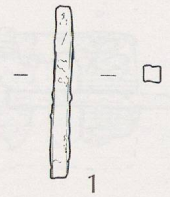
Grab T 262



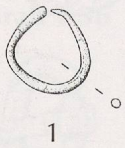
Grab T 269



Grab T 270



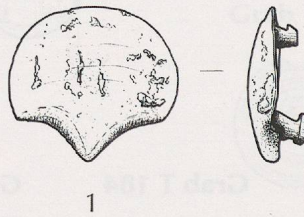
Grab T 332



Grab T 275



Grab T 330



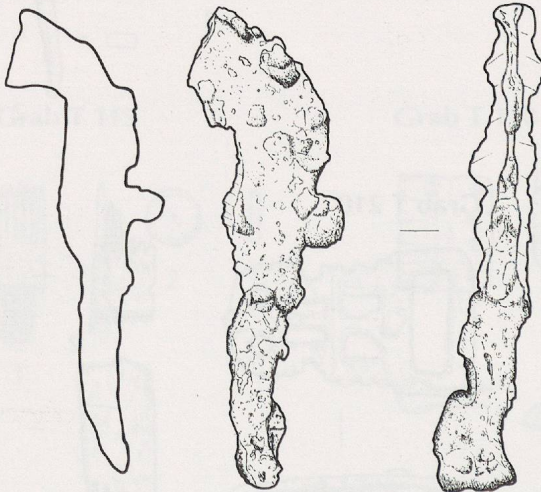
Grab T 337



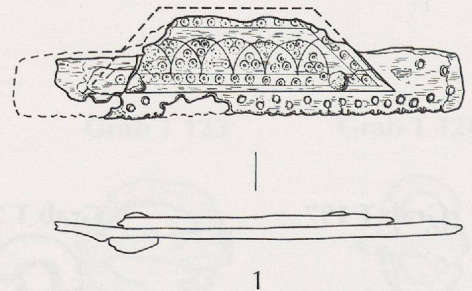
Grab T 356



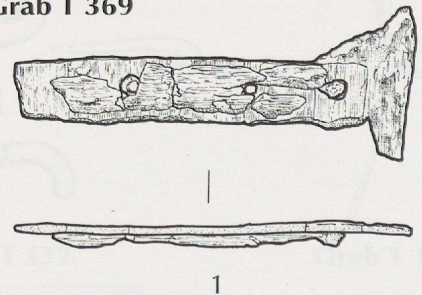
Grab T 370



Grab T 349



Grab T 369



Grab T 350



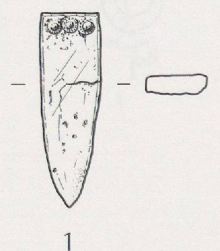
Grab T 372



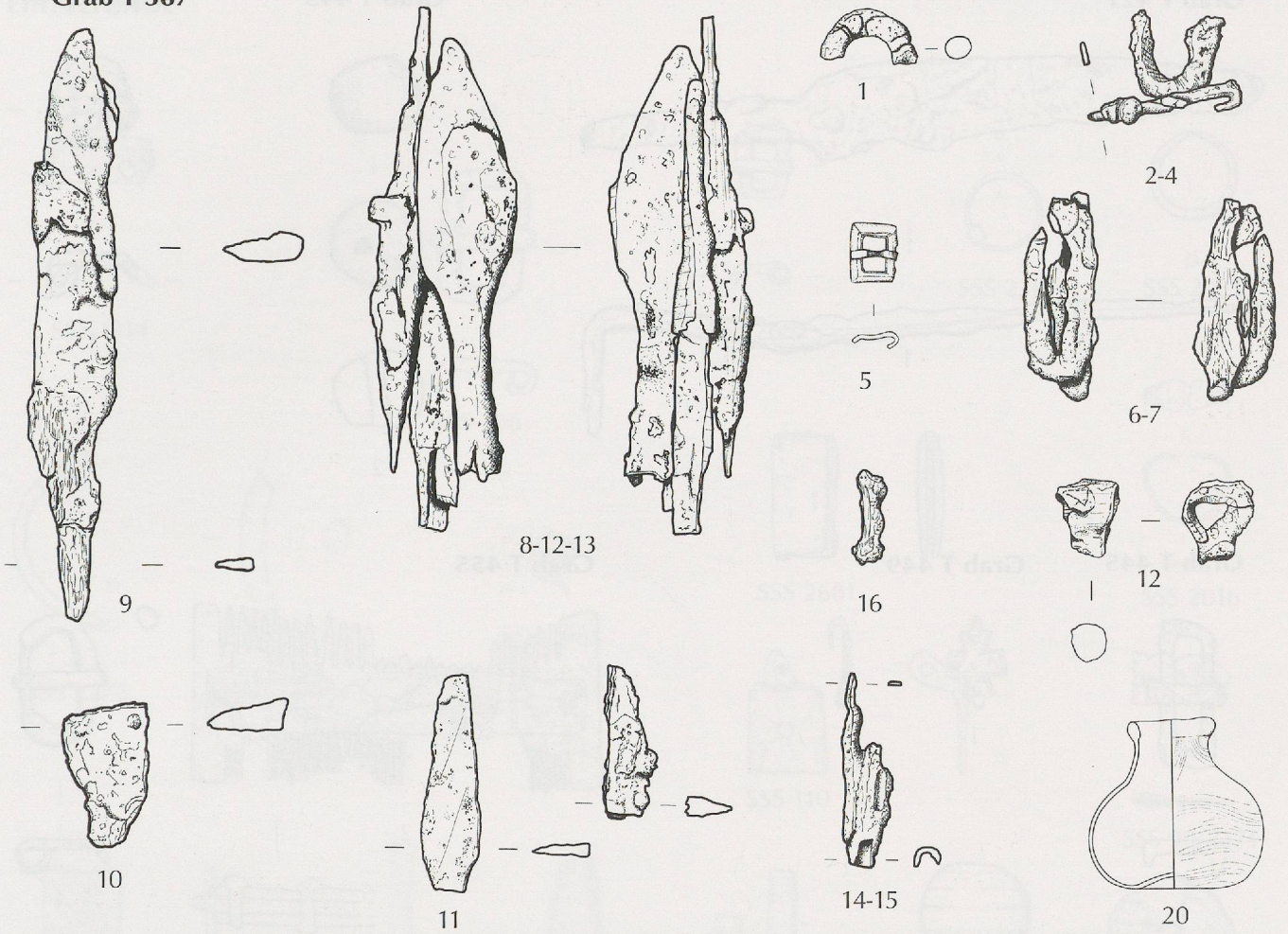
Grab T 377



Grab T 381



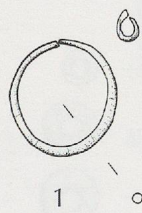
Grab T 387



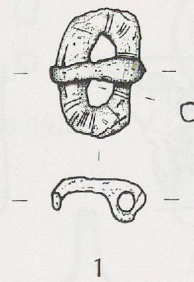
Grab T 392



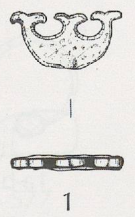
Grab T 396



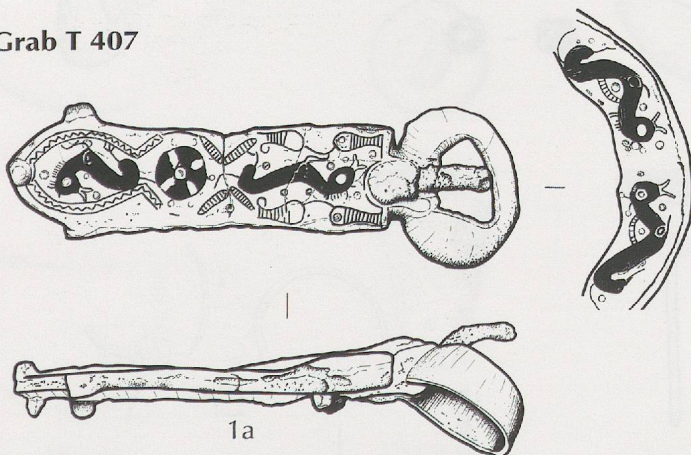
Grab T 400



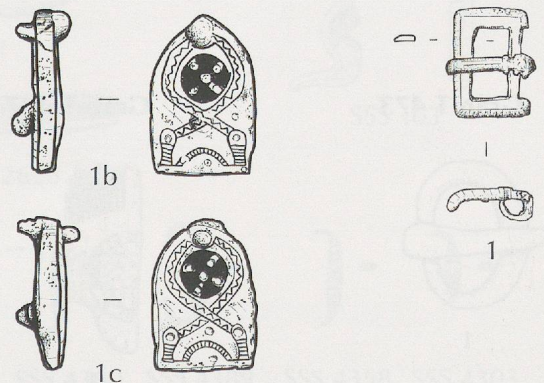
Grab T 404



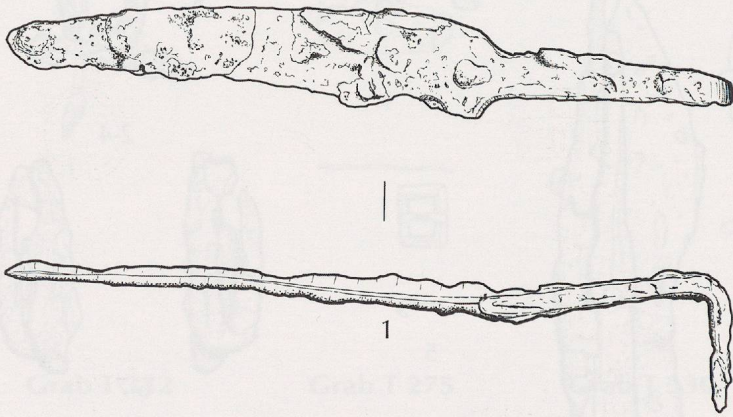
Grab T 407



Grab T 410



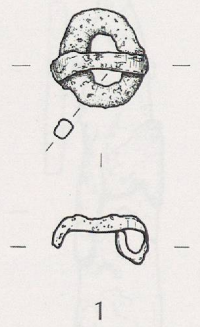
Grab T 421



Grab T 443



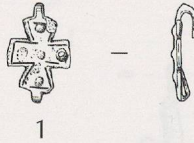
Grab T 444



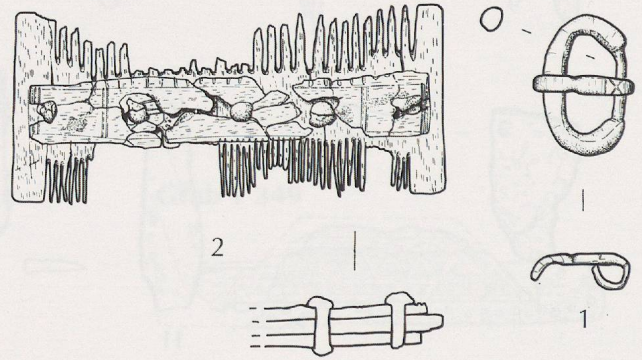
Grab T 445



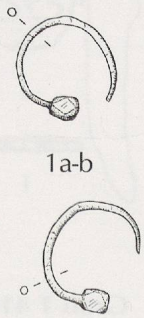
Grab T 449



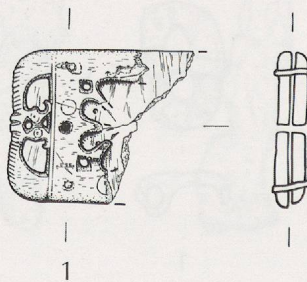
Grab T 455



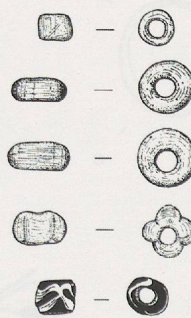
Grab T 454



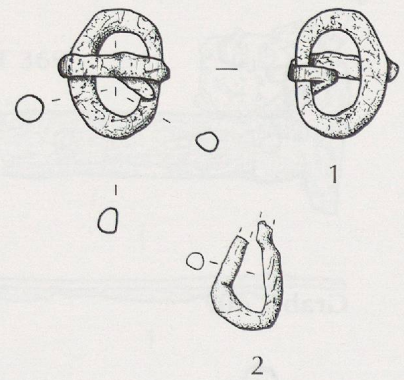
Grab T 465




Grab T 471



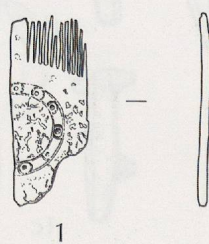
Grab T 472



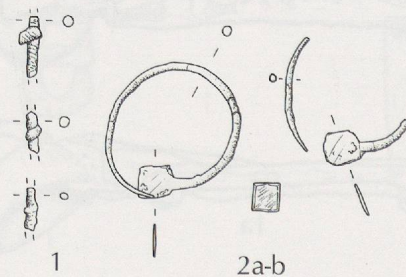
Grab T 473



Grab T 477




Grab T 517



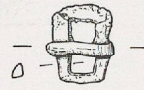

EINZELFUNDE



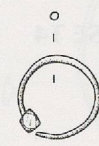
SSS 1314



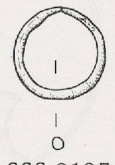
SSS 398



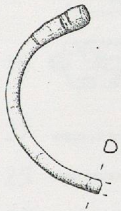
SSS 2697



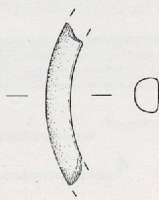
SSS 230



SSS 2105



SSS 2772



SSS 2598



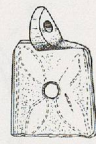
SSS 2683



SSS 2681



SSS 2016



SSS 110



SSS 90/2474




SSS 238



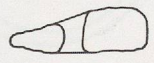
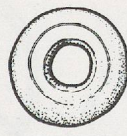
SSS 233



SSS 105



SSS 2972



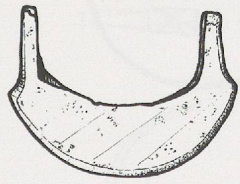
SSS 577



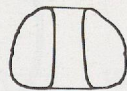
SSS 552



SSS 804



SSS 2626



SSS 379



SSS 103



SSS 4360



SSS 4389



SSS 4358

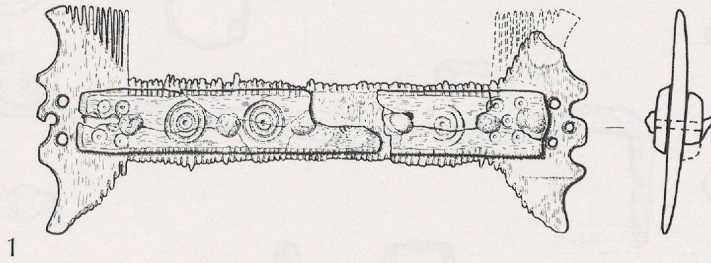


SSS 4303

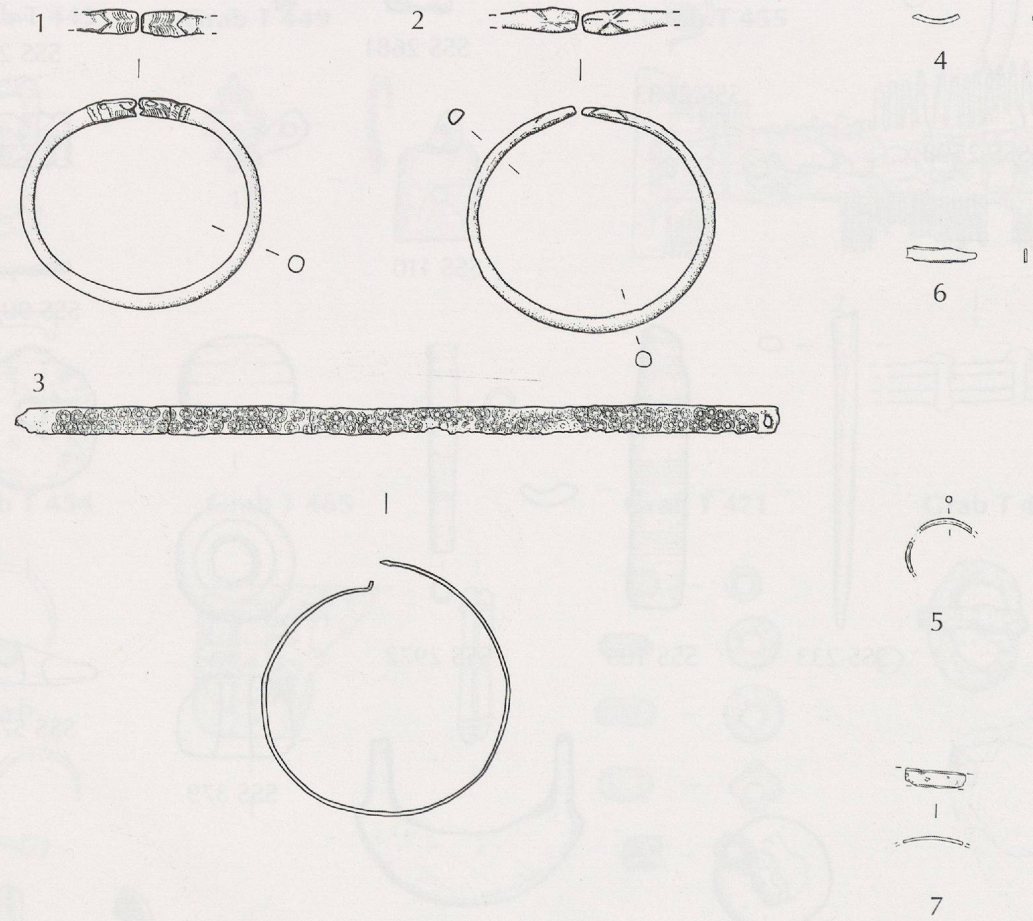
AUS DEM UMKREIS DER MEMORIEN

GRABINVENTARE

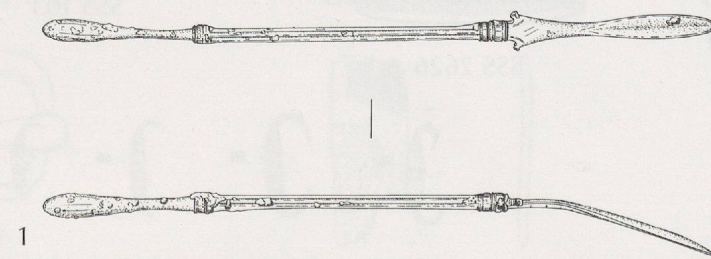
Grab SSE T4



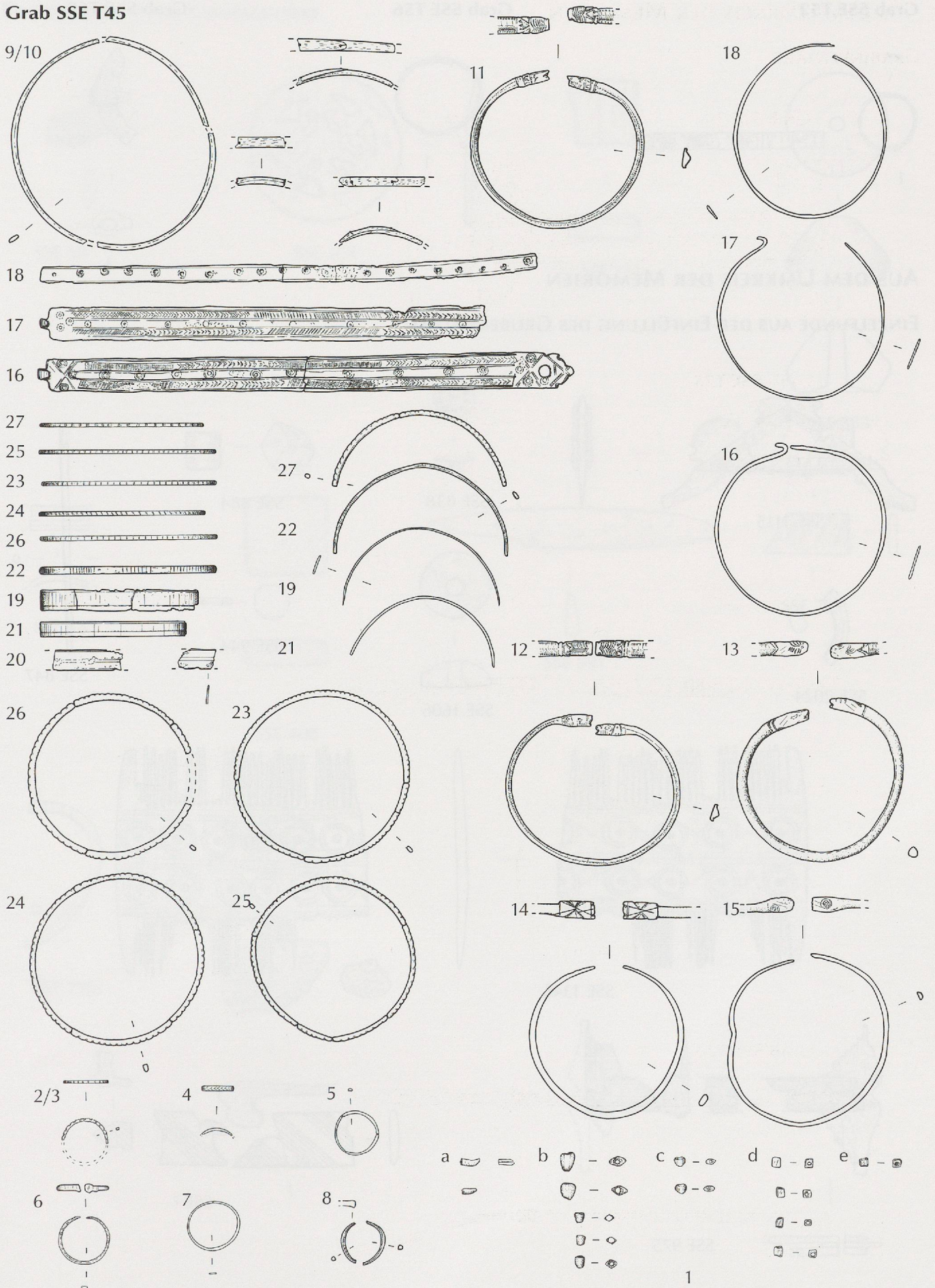
Grab SSE T25



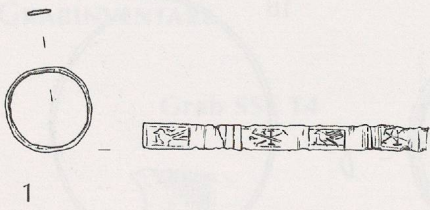
Grab SSE T32



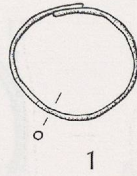
Grab SSE T45



Grab SSE T52



Grab SSE T56

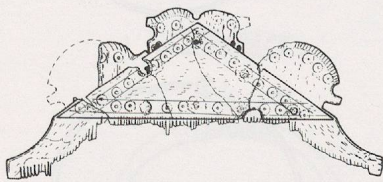


Grab SSE T60



AUS DEM UMKREIS DER MEMORIEN

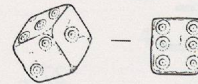
EINZELFUNDE AUS DER EINFÜLLUNG DES GRUBENHAUSES



SSE 1115



SSE 838



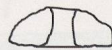
SSE 884



SSE 2024



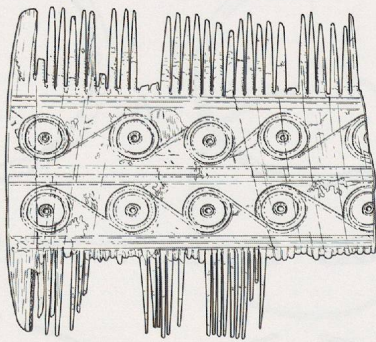
SSE 1606




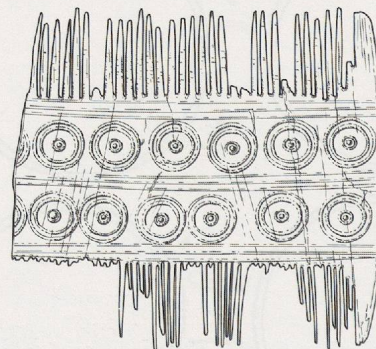
SSE 944



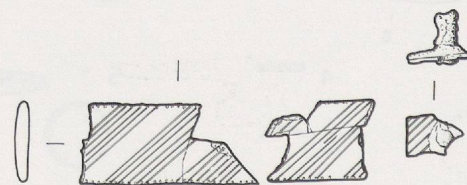
SSE 847



SSE 1346



SSE 975



SSE ?

EINZELFUNDE OHNE GRABKONTEXT




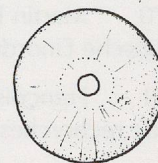
SSE 59



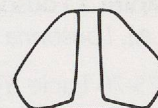
SSE 164




SSE 251



SSE 333



SSE 385



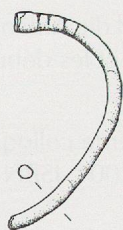
SSE 408



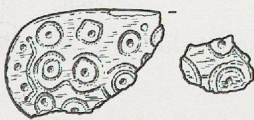
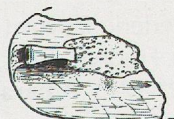
SSE 691



SSE 763



SSE 1981



SSE 2329