Zeitschrift: Cahiers d'archéologie romande

Herausgeber: Bibliothèque Historique Vaudoise

Band: 14 (1978)

Artikel: Horizon supérieur secteur occidental et tombes bronze ancien : catalogue et planches

Autor: Bocksberger, O.-J.

Rubrik: Planches

DOI: https://doi.org/10.5169/seals-835522

Nutzungsbedingungen

Die ETH-Bibliothek ist die Anbieterin der digitalisierten Zeitschriften auf E-Periodica. Sie besitzt keine Urheberrechte an den Zeitschriften und ist nicht verantwortlich für deren Inhalte. Die Rechte liegen in der Regel bei den Herausgebern beziehungsweise den externen Rechteinhabern. Das Veröffentlichen von Bildern in Print- und Online-Publikationen sowie auf Social Media-Kanälen oder Webseiten ist nur mit vorheriger Genehmigung der Rechteinhaber erlaubt. Mehr erfahren

Conditions d'utilisation

L'ETH Library est le fournisseur des revues numérisées. Elle ne détient aucun droit d'auteur sur les revues et n'est pas responsable de leur contenu. En règle générale, les droits sont détenus par les éditeurs ou les détenteurs de droits externes. La reproduction d'images dans des publications imprimées ou en ligne ainsi que sur des canaux de médias sociaux ou des sites web n'est autorisée qu'avec l'accord préalable des détenteurs des droits. En savoir plus

Terms of use

The ETH Library is the provider of the digitised journals. It does not own any copyrights to the journals and is not responsible for their content. The rights usually lie with the publishers or the external rights holders. Publishing images in print and online publications, as well as on social media channels or websites, is only permitted with the prior consent of the rights holders. Find out more

Download PDF: 02.10.2025

ETH-Bibliothek Zürich, E-Periodica, https://www.e-periodica.ch

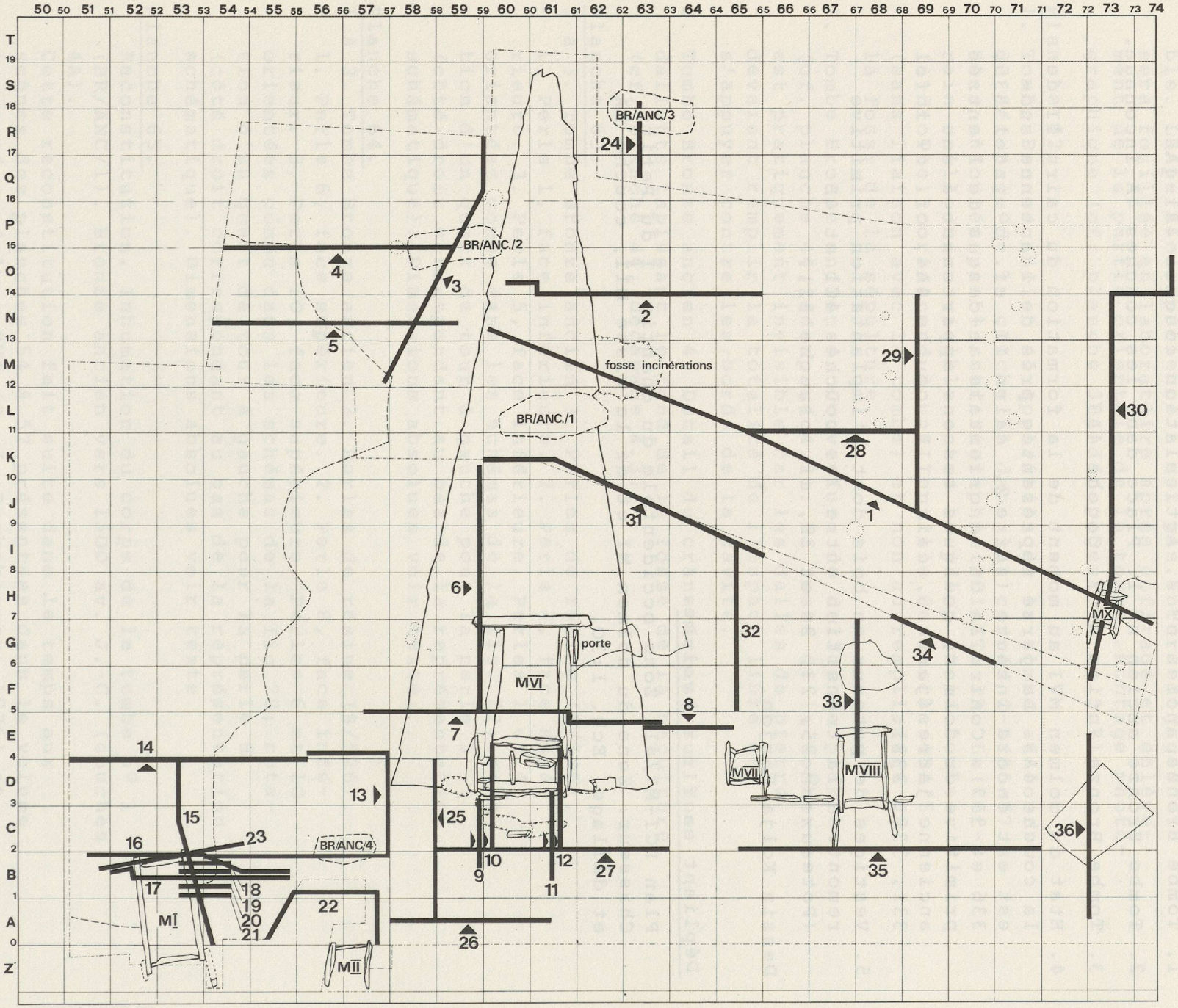
BR/ANC./3
BR/ANC./2
BR/ANC./1
BR/ANC/4
fosse incinérations
porte
MVI
MVII
MVIII
MX
MI
MII

Planche 1

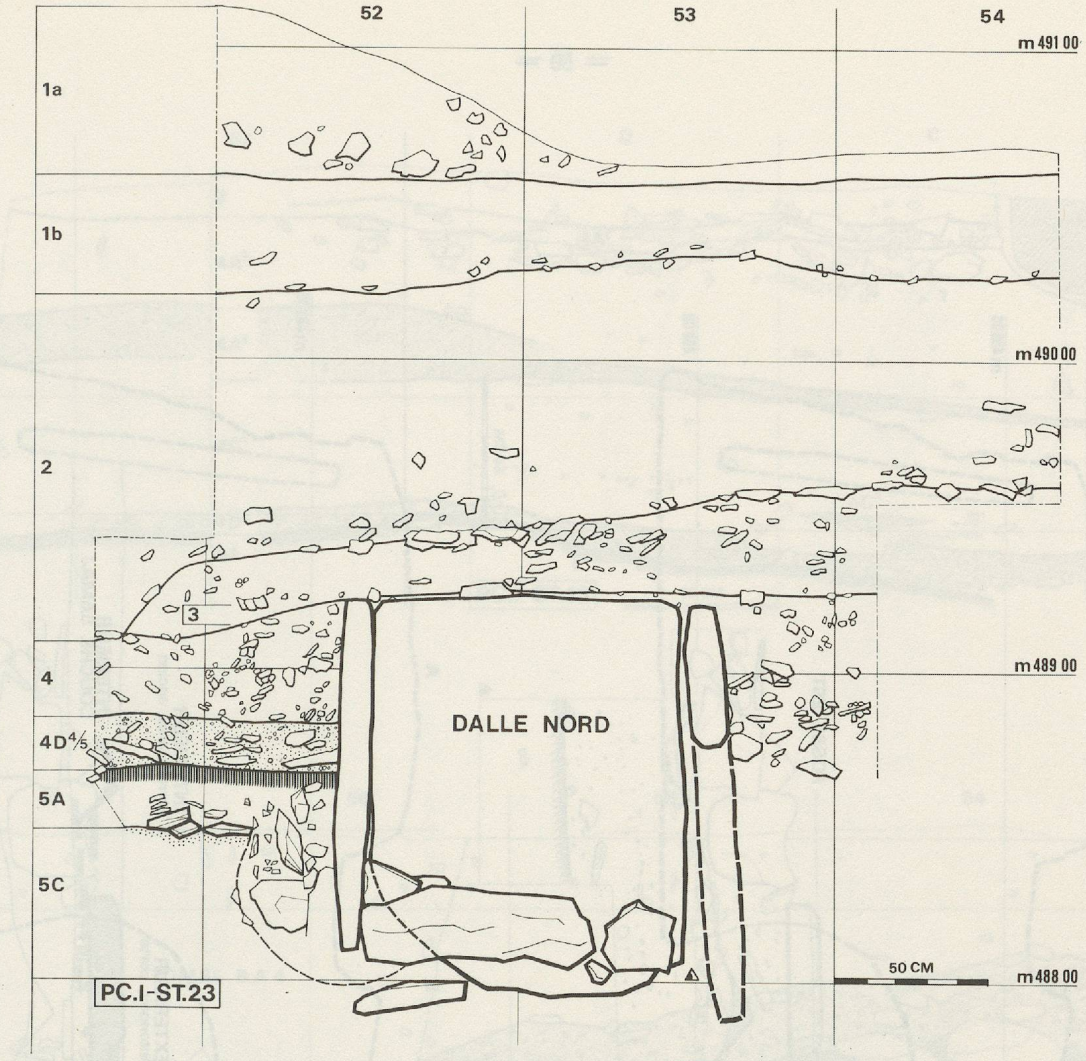
52
53
54
m 491 00
1a
1b
m 490 00
2
3
4
m 489 00
4D4/5
5A
5C
DALLE NORD
50 CM
m 488 00
PC.I-ST.23

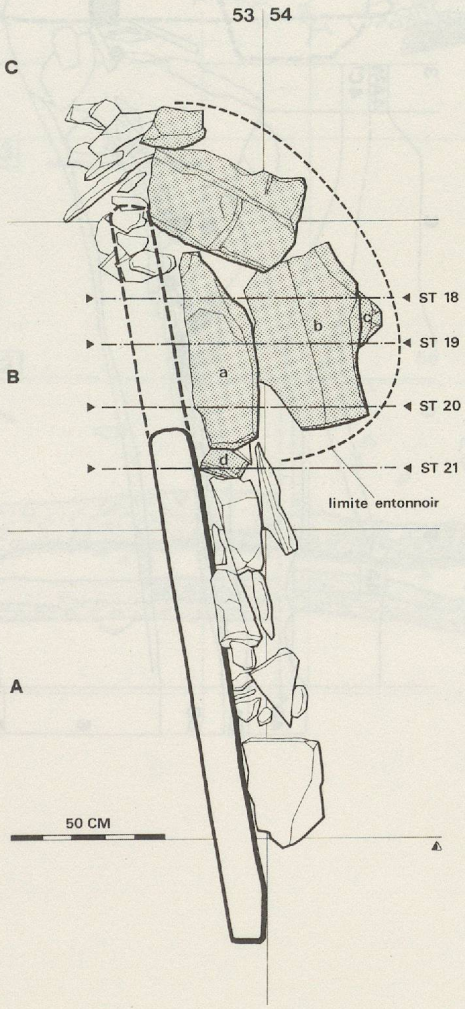
53 54
C
B
A
ST 18
ST 19
ST 20
ST 21
a
b
c
d
limite entonnoir
50 CM

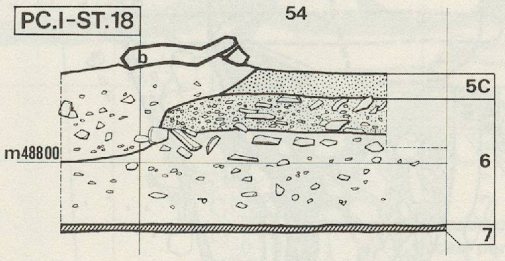
PC.I-ST.18
54
b
5C
m48800
6
7

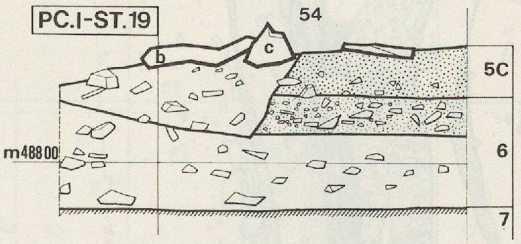
PC.I-ST.19
54
b
c
5C
m48800
6
7

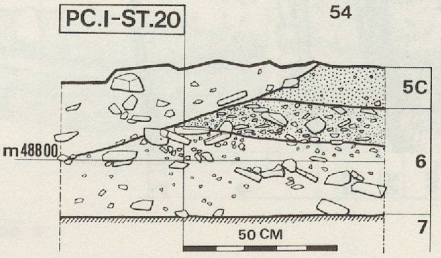
PC.I-ST.20
54
5C
m48800
6
7
50 CM

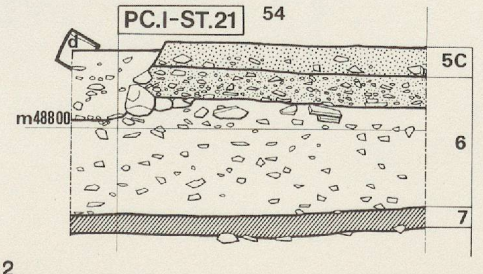
PC.I-ST.21
54
d
5C
m48800
6
7

Planche 2

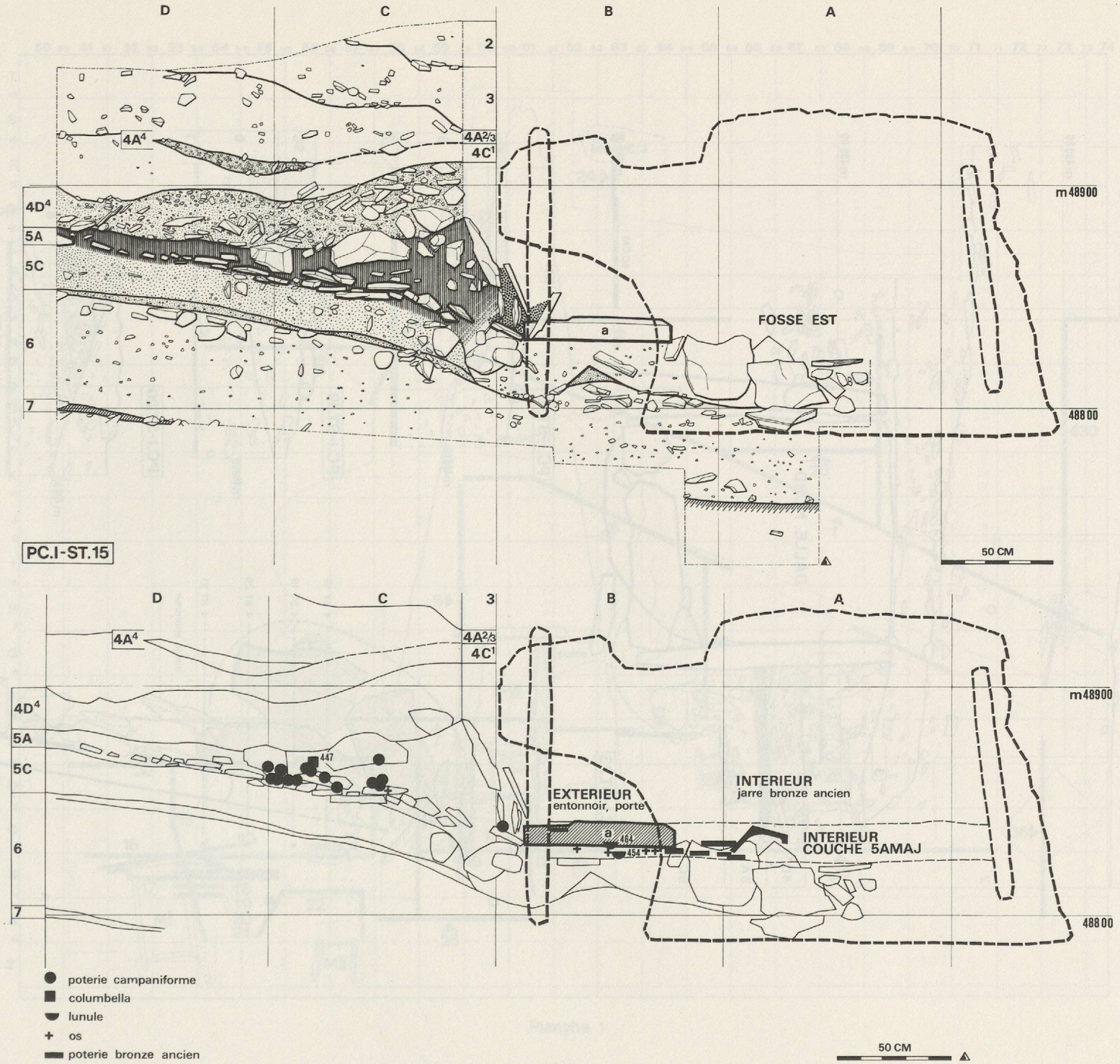
D
C
B
A
2
3
4A4
4A2/3
4C1
4D4
5A
5C
6
7
a
FOSSE EST
m48900
48800
50 CM
PC.I-ST.15
447
EXTERIEUR
entonnoir, porte
INTERIEUR
jarre bronze ancien
INTERIEUR
COUCHE 5AMAJ
454
poterie campaniforme
columbella
lunule
os
poterie bronze ancien

Planche 3

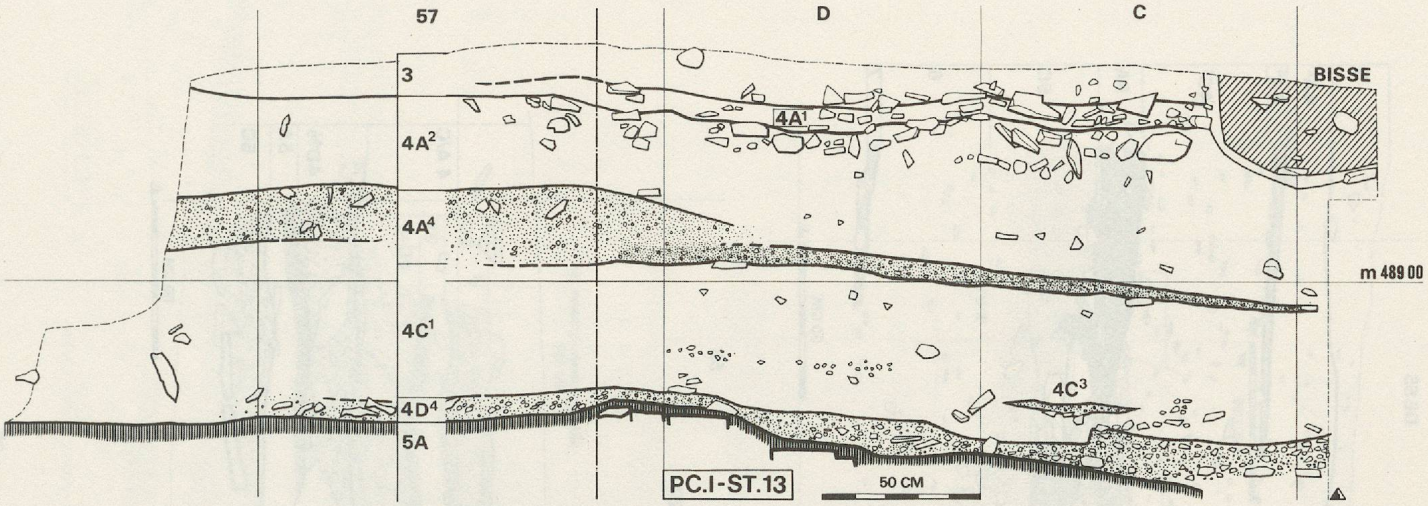
57
D
C
3
4A²
4A¹
BISSE
4A⁴
m 489 00
4C¹
4C³
4D⁴
5A
PC.I-ST.13
50 CM

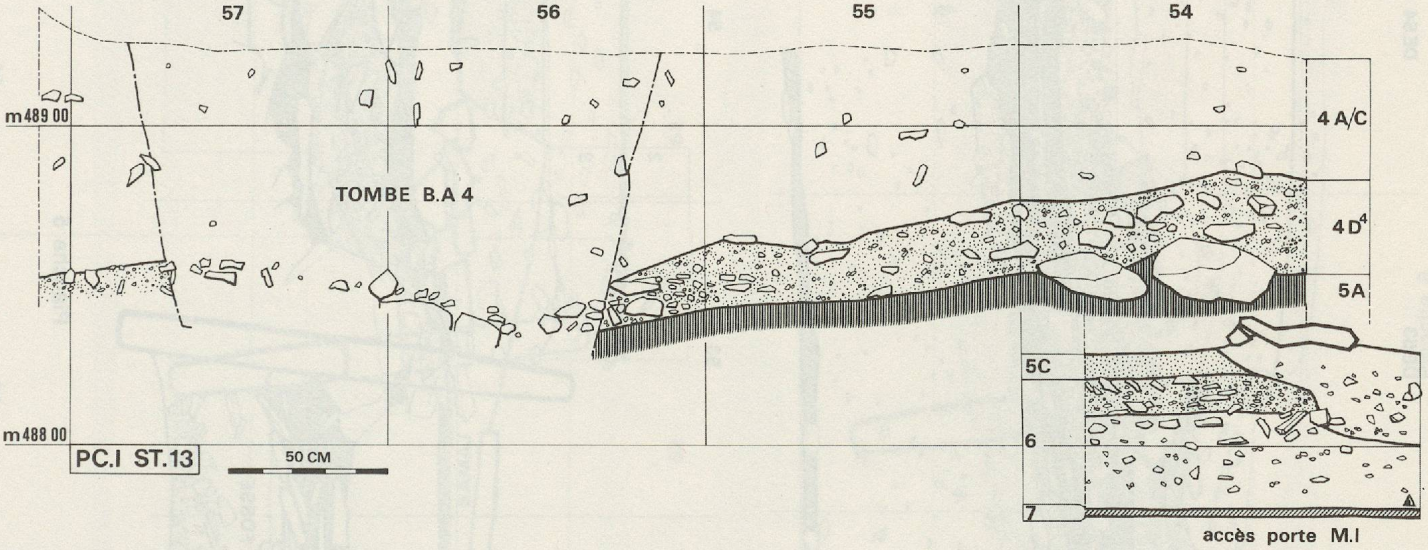
57
56
55
54
m 489 00
4 A/C
TOMBE B.A 4
4D⁴
5A
5C
m 488 00
6
7
PC.I ST.13
50 CM
accès porte M.I

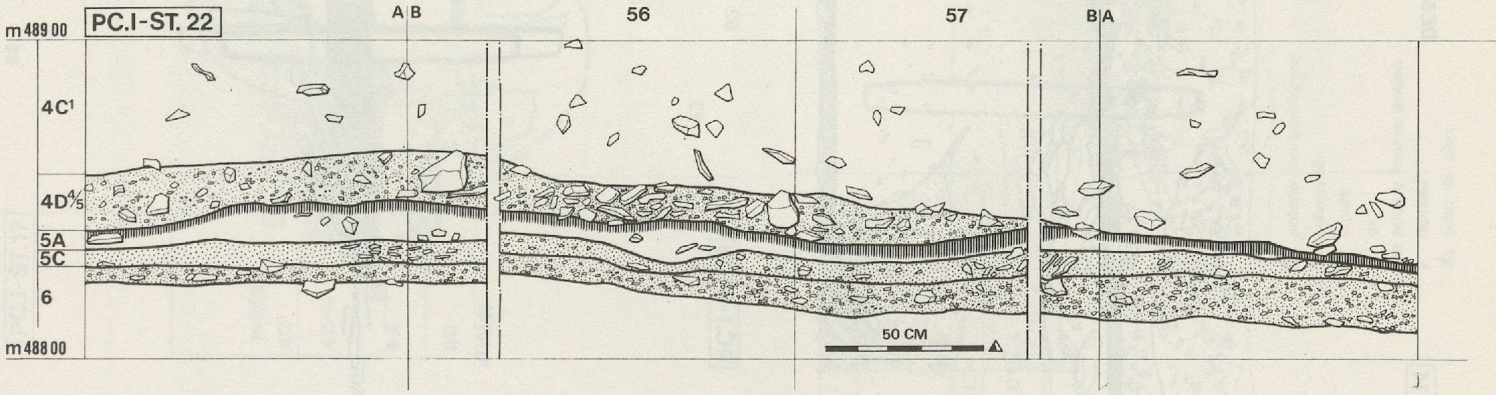
PC.I-ST. 22
A B
56
57
B A
m 489 00
4C¹
4D⁴/5
5A
5C
6
m 488 00
50 CM

Planche 4

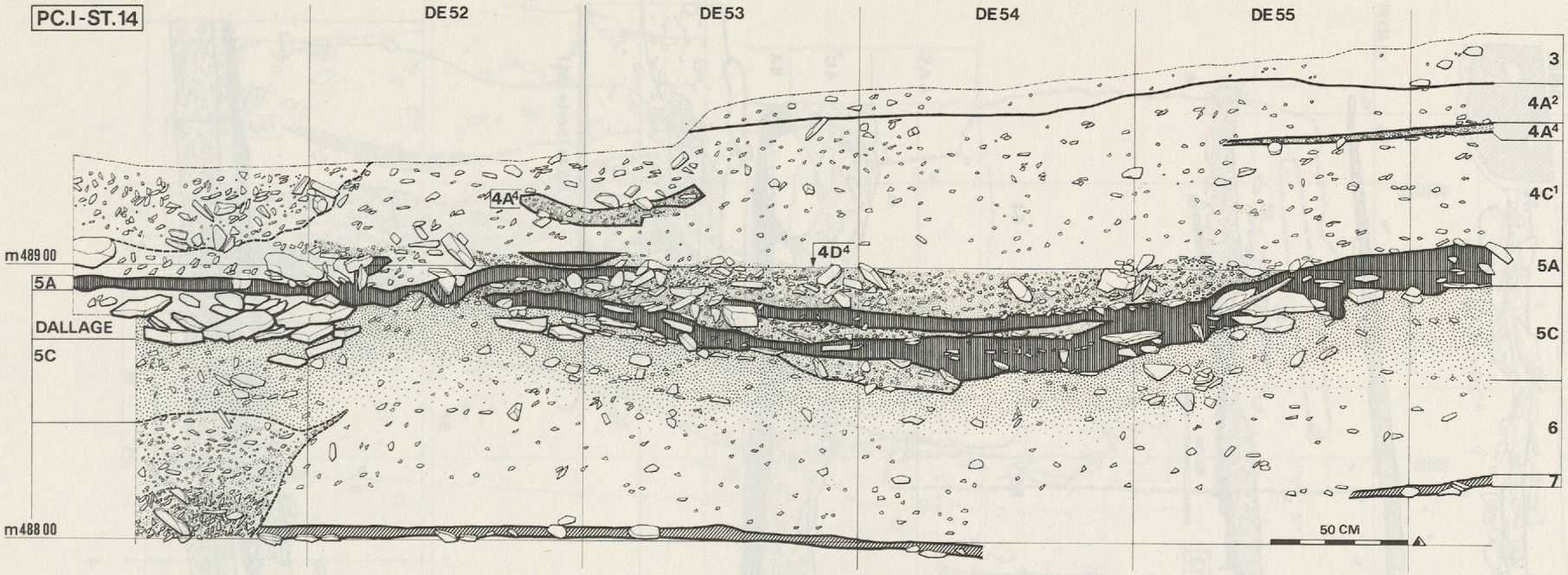
PC.I-ST.14
DE 52
DE 53
DE 54
DE 55
3
4A²
4A⁴
4C¹
5A
5C
6
7
4A⁴
4D⁴
m 489 00
m 488 00
5A
DALLAGE
5C
50 CM

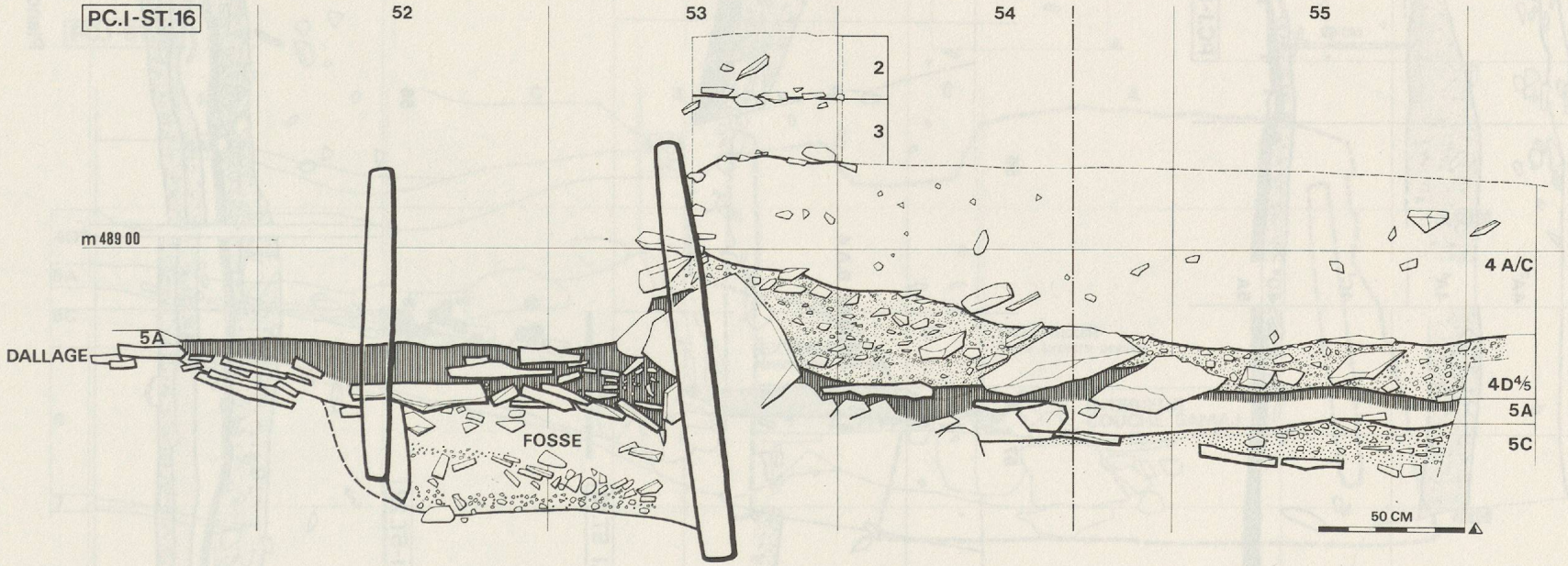
PC.I-ST.16
52
53
54
55
2
3
m 489 00
4 A/C
DALLAGE
5A
FOSSE
4D⁴/⁵
5A
5C
50 CM

Planche 5

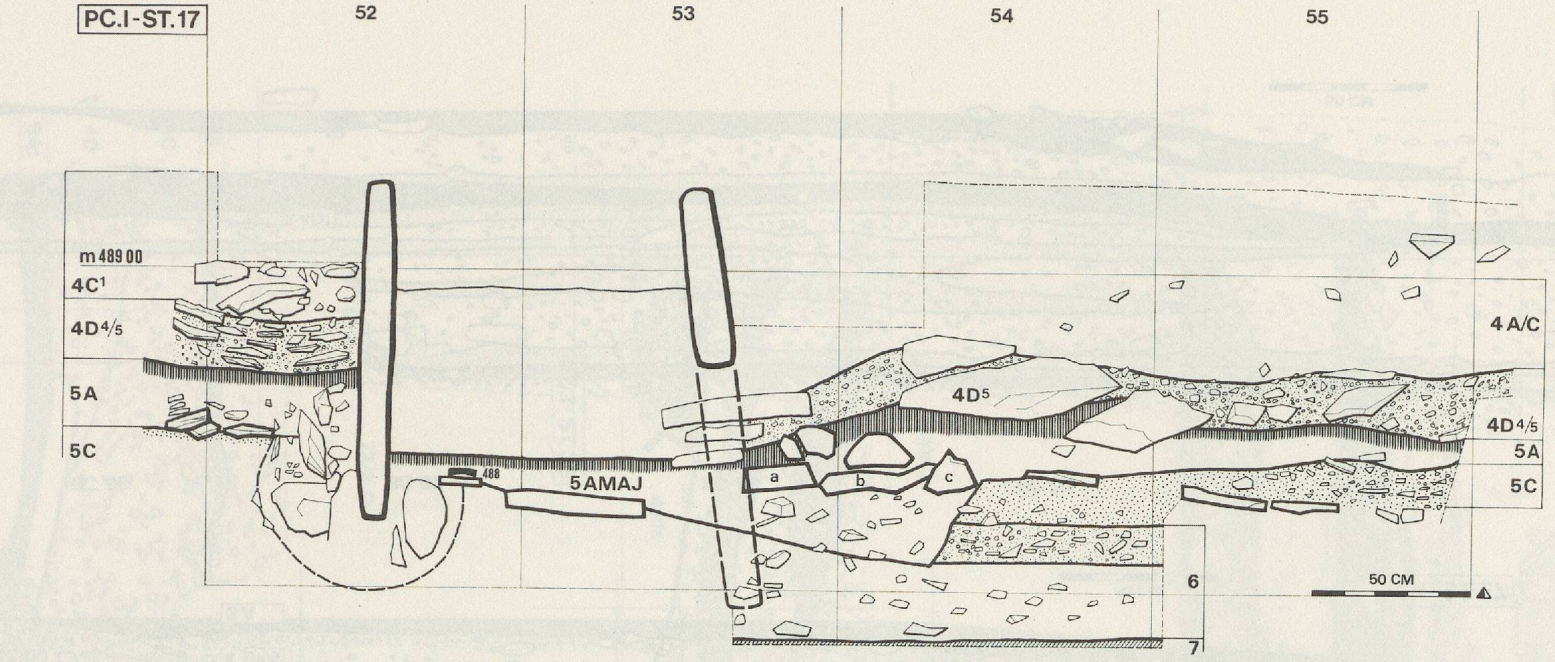

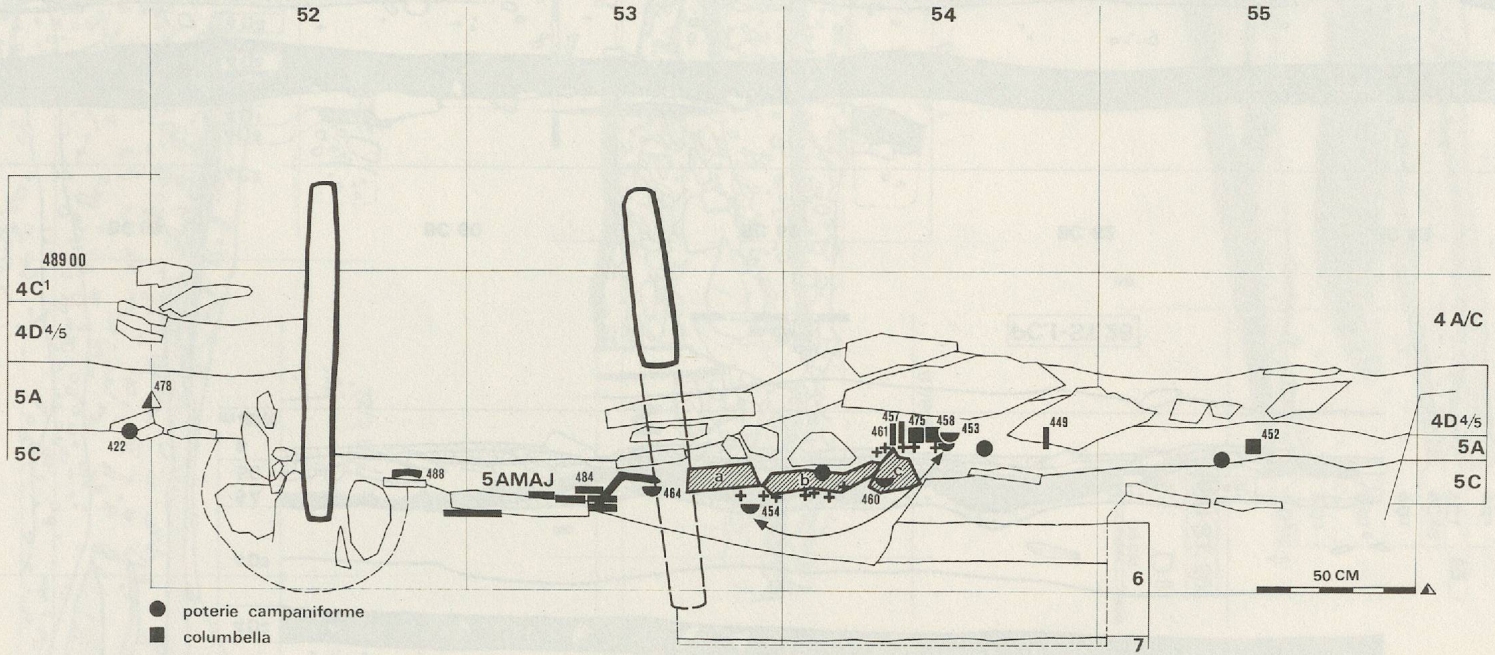

● poterie campaniforme
■ columbella
◡ lunule
+ os
▬ poterie bronze ancien
▌ dentale
▲ éclat de silex

Planche 6

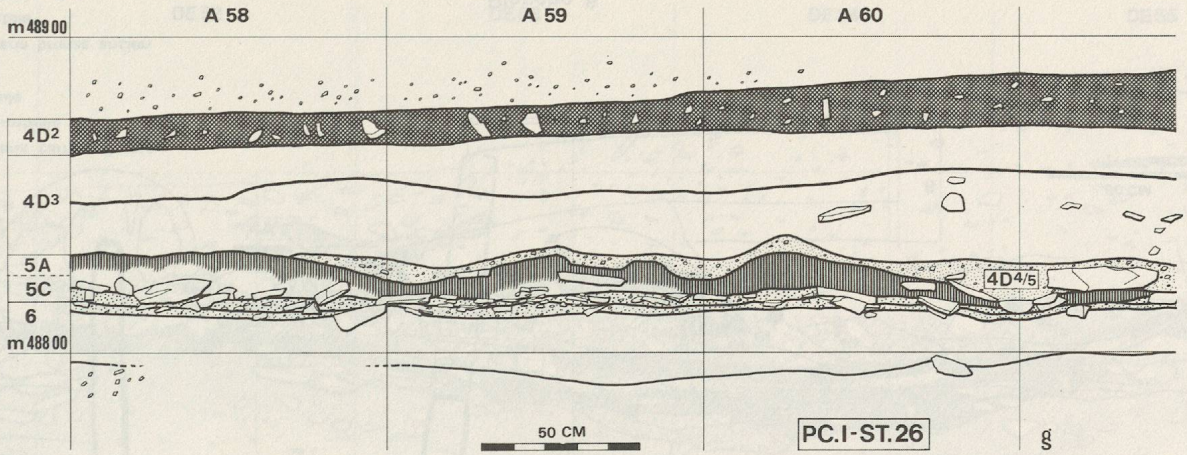
A 58
A 59
A 60
m 489 00
4D2
4D3
5A
5C
6
4D4/5
m 488 00
50 CM
PC.I-ST.26

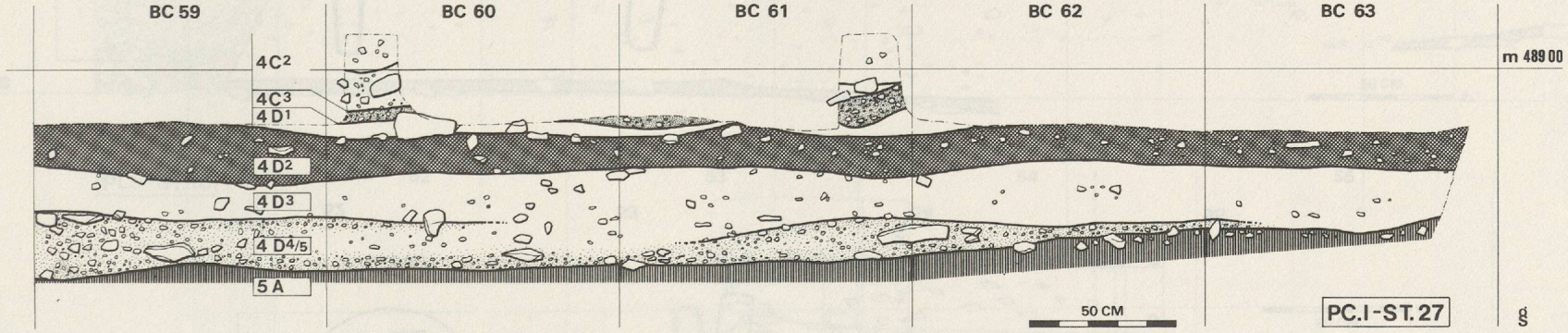
BC 59
BC 60
BC 61
BC 62
BC 63
4C2
4C3
4D1
4D2
4D3
4D4/5
5A
m 489 00
50 CM
PC.I-ST.27

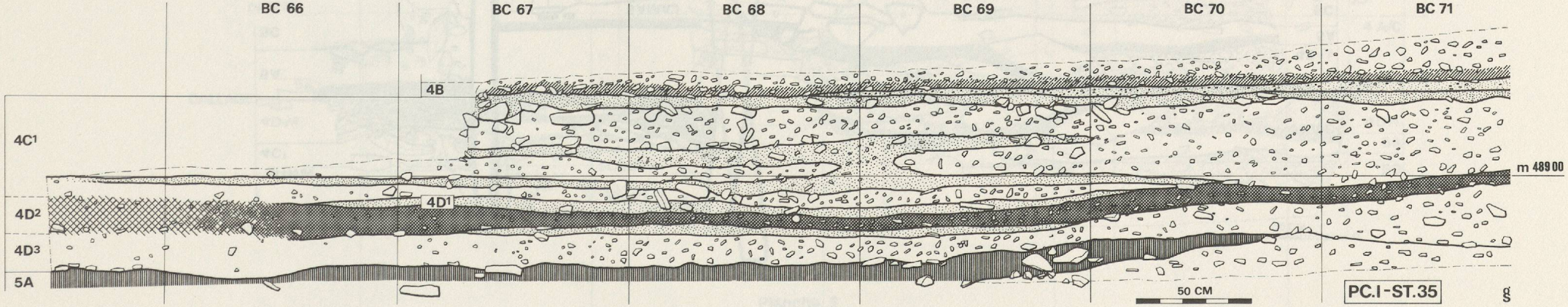
BC 66
BC 67
BC 68
BC 69
BC 70
BC 71
4B
4C1
4D1
4D2
4D3
5A
m 489 00
50 CM
PC.I-ST.35

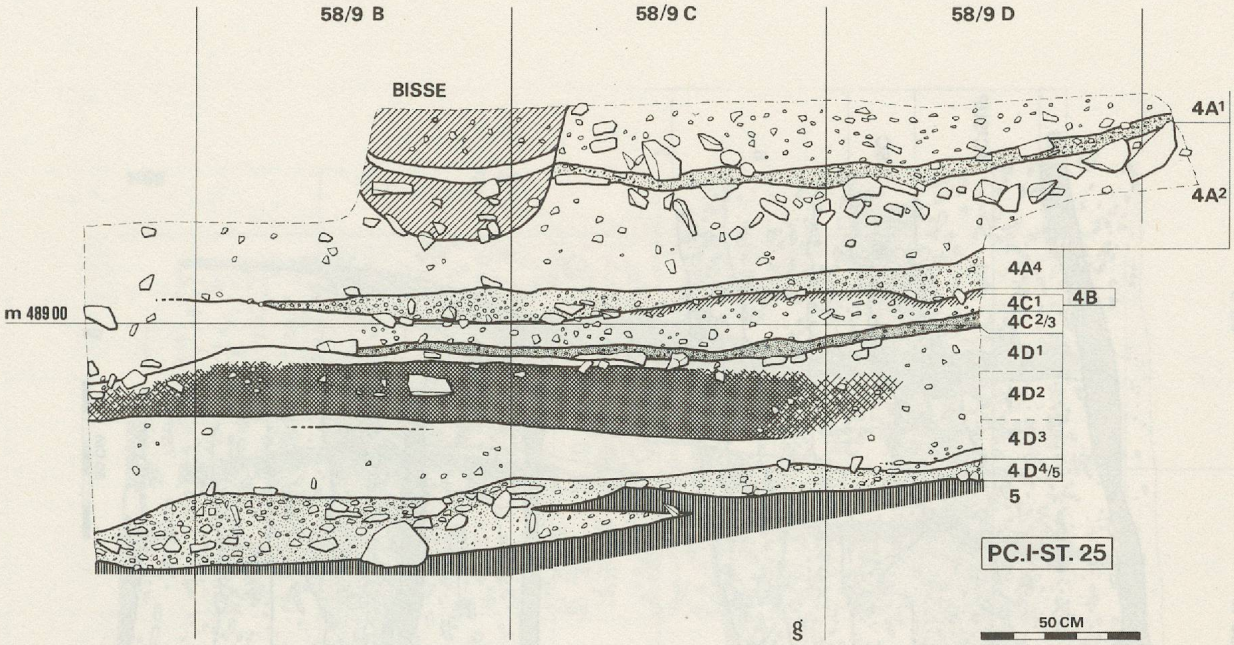
58/9 B
58/9 C
58/9 D
BISSE
4A1
4A2
4A4
4B
4C1
4C2/3
4D1
4D2
4D3
4D4/5
5
m 489 00
PC.I-ST. 25
50 CM
g

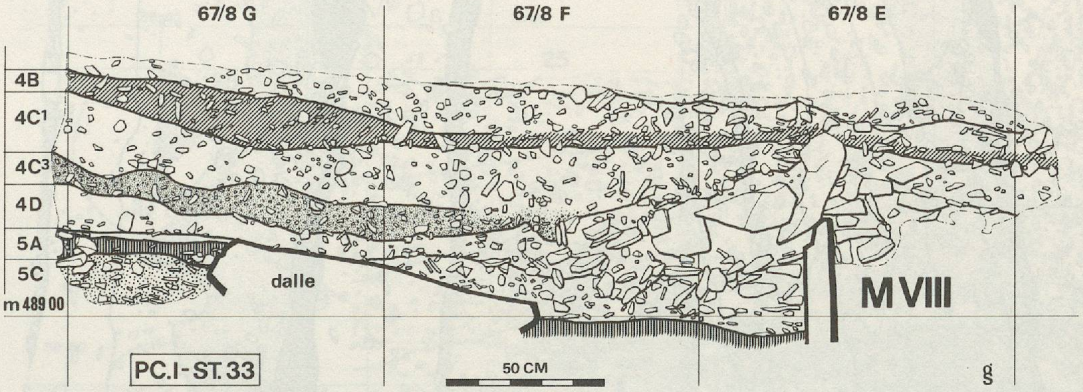
67/8 G
67/8 F
67/8 E
4B
4C1
4C3
4D
5A
5C
m 489 00
dalle
MVIII
PC.I-ST.33
50 CM
g

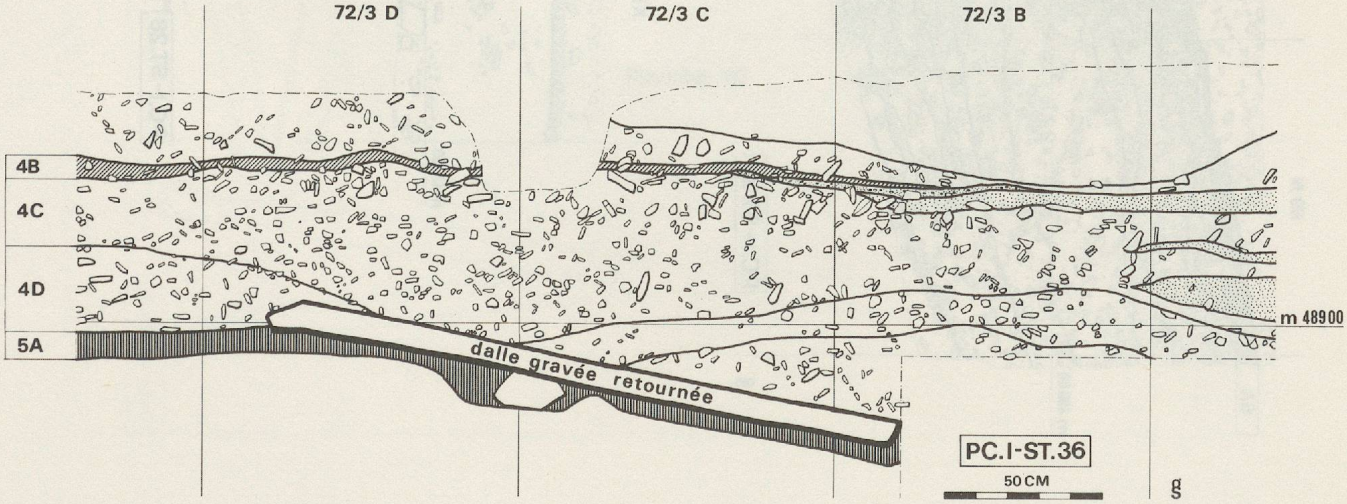
72/3 D
72/3 C
72/3 B
4B
4C
4D
5A
m 489 00
dalle gravée retournée
PC.I-ST.36
50 CM
g

Planche 8

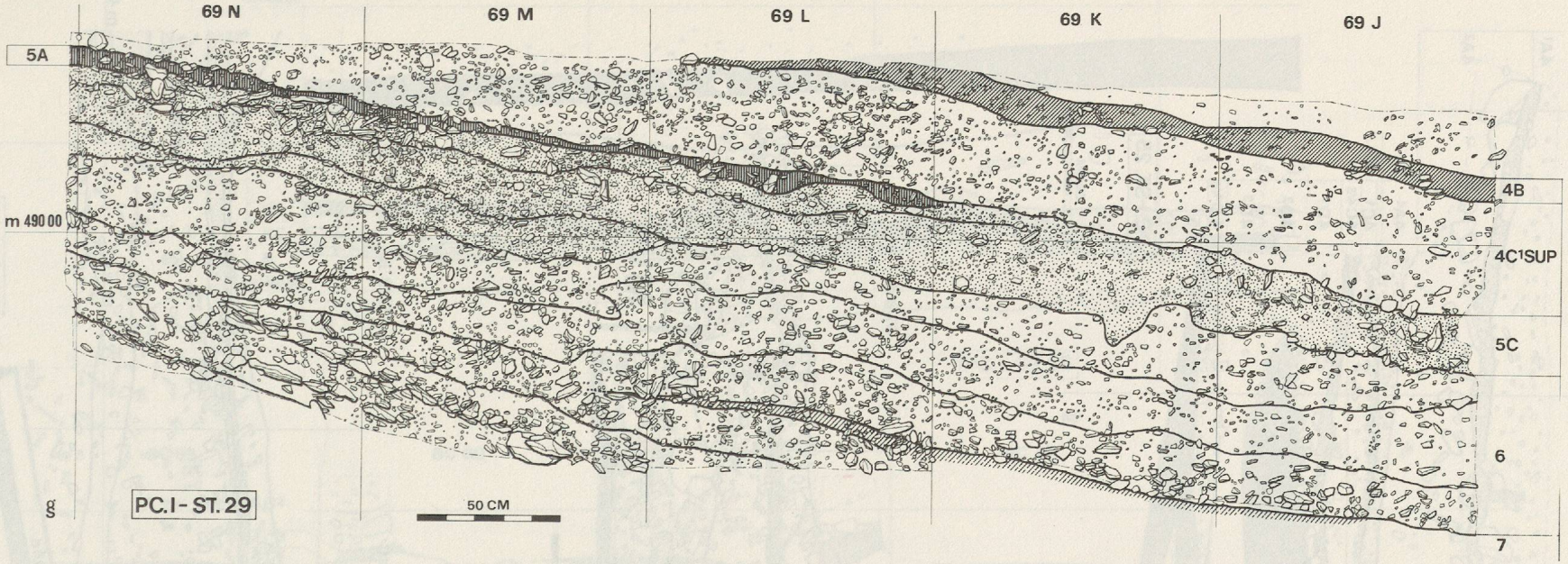
69 N
69 M
69 L
69 K
69 J
5A
m 490 00
4B
4C1SUP
5C
6
7
g
PC.I - ST. 29
50 CM

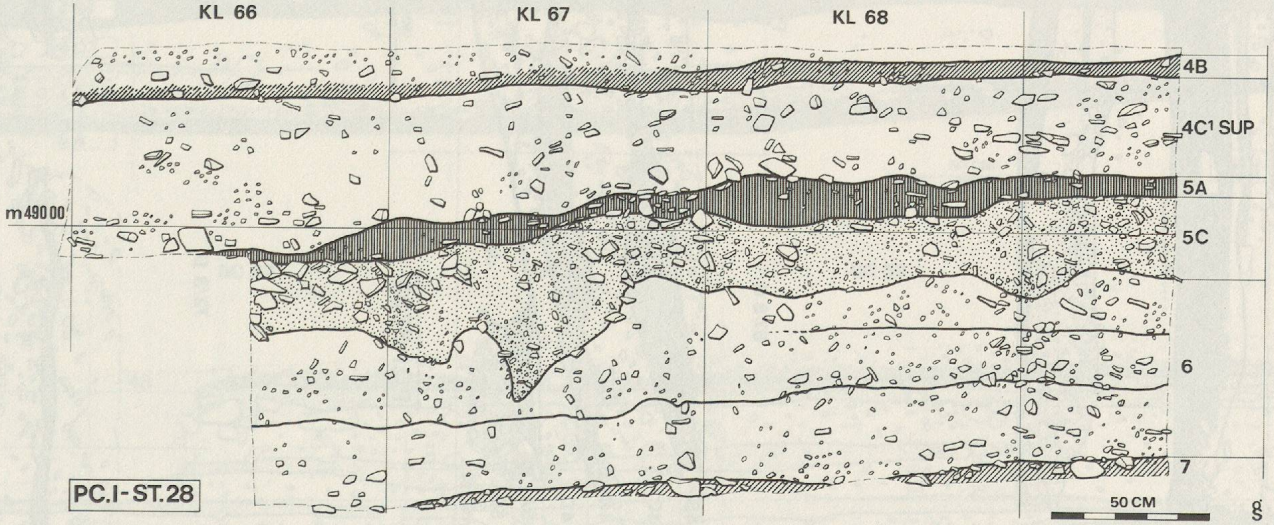
KL 66
KL 67
KL 68
4B
4C1 SUP
5A
m 490 00
5C
6
7
PC.I - ST.28
50 CM
g

Planche 9

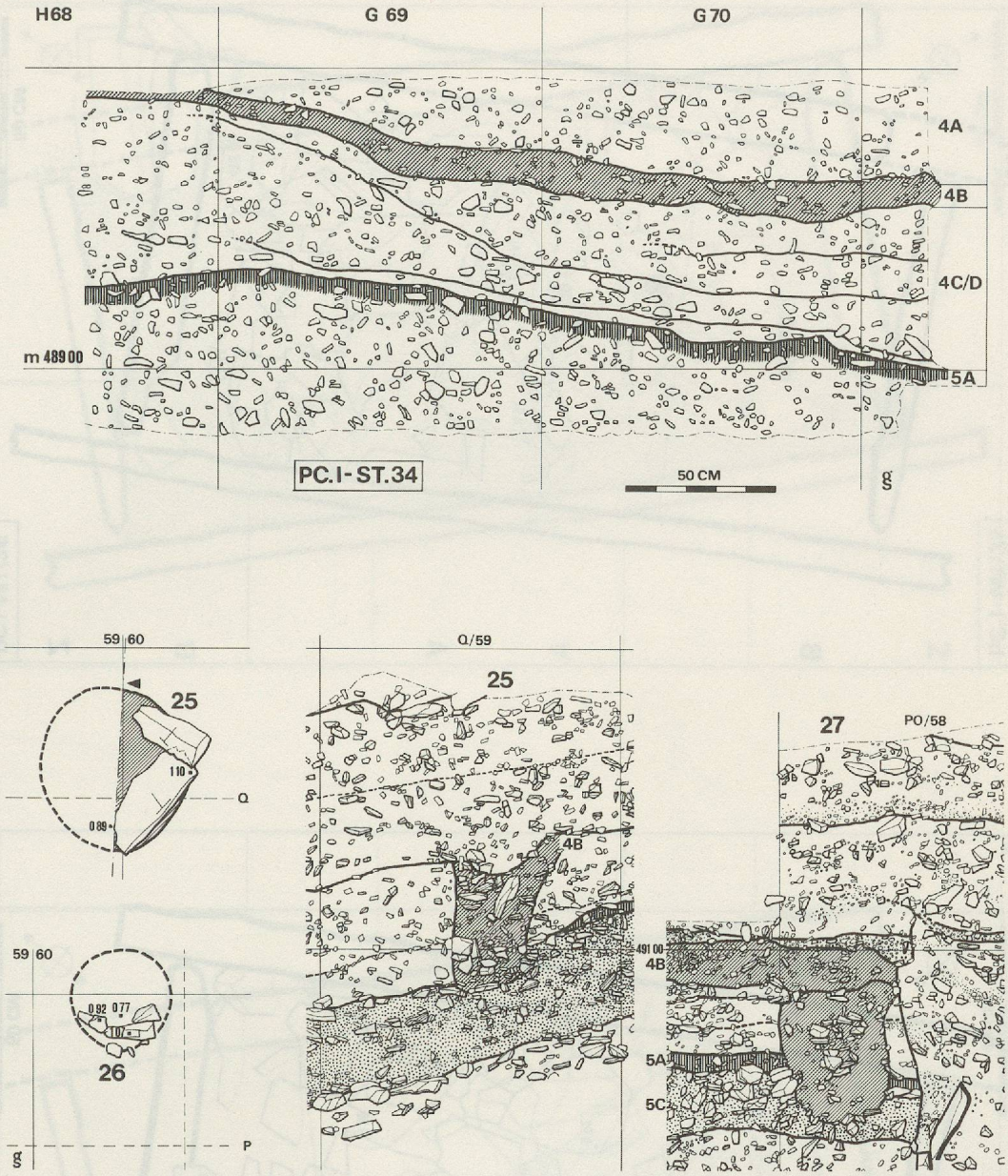
H68
G 69
G 70
4A
4B
4C/D
5A
m 489 00
PC.I-ST.34
50 CM
59 60
25
1 10
0 89
Q
59 60
0 92 0 77
1 07
26
P
Q/59
25
4B
27
PO/58
491 00
4B
5A
5C

Planche 10

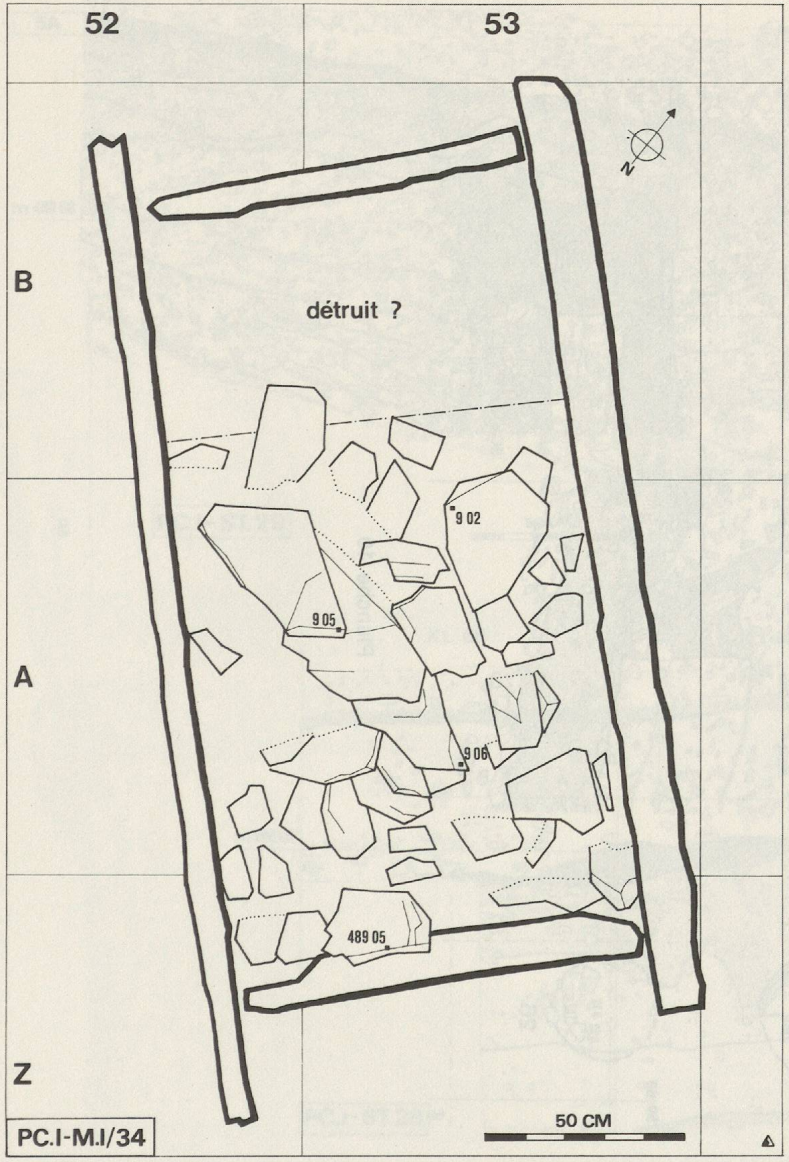
52
53
B
A
Z
détruit ?
9 02
9 05
9 06
489 05
50 CM
PC.I-M.I/34

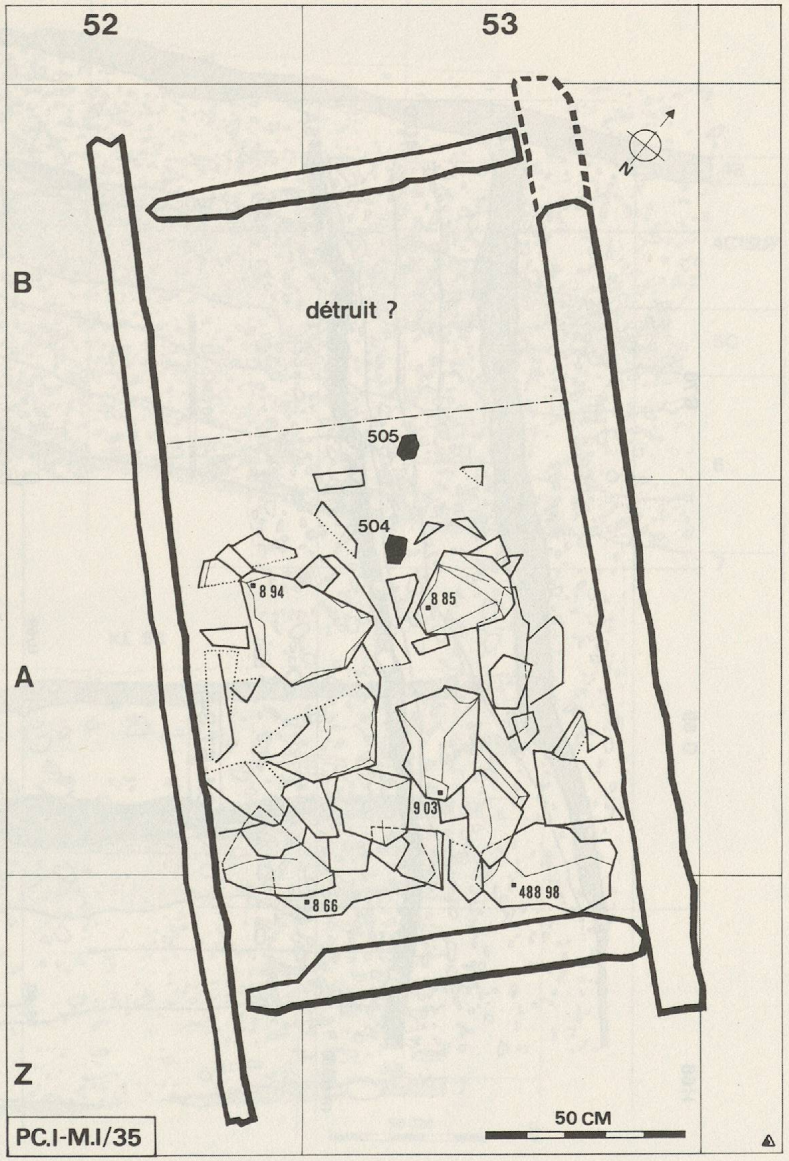
52
53
B
A
Z
détruit ?
505
504
8 94
8 85
9 03
8 66
488 98
50 CM
PC.I-M.I/35

Planche 11

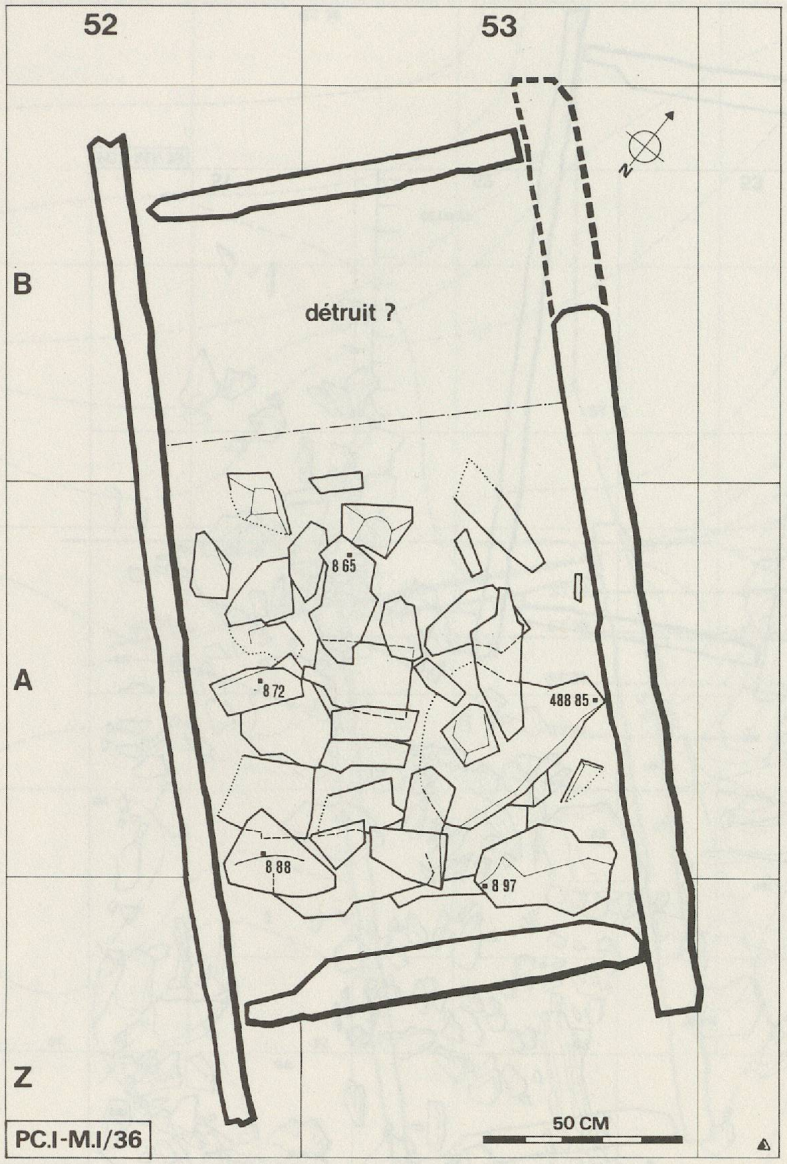
52
53
B
A
Z
détruit ?
8 65
8 72
488 85
8 88
8 97
50 CM
PC.I-M.I/36

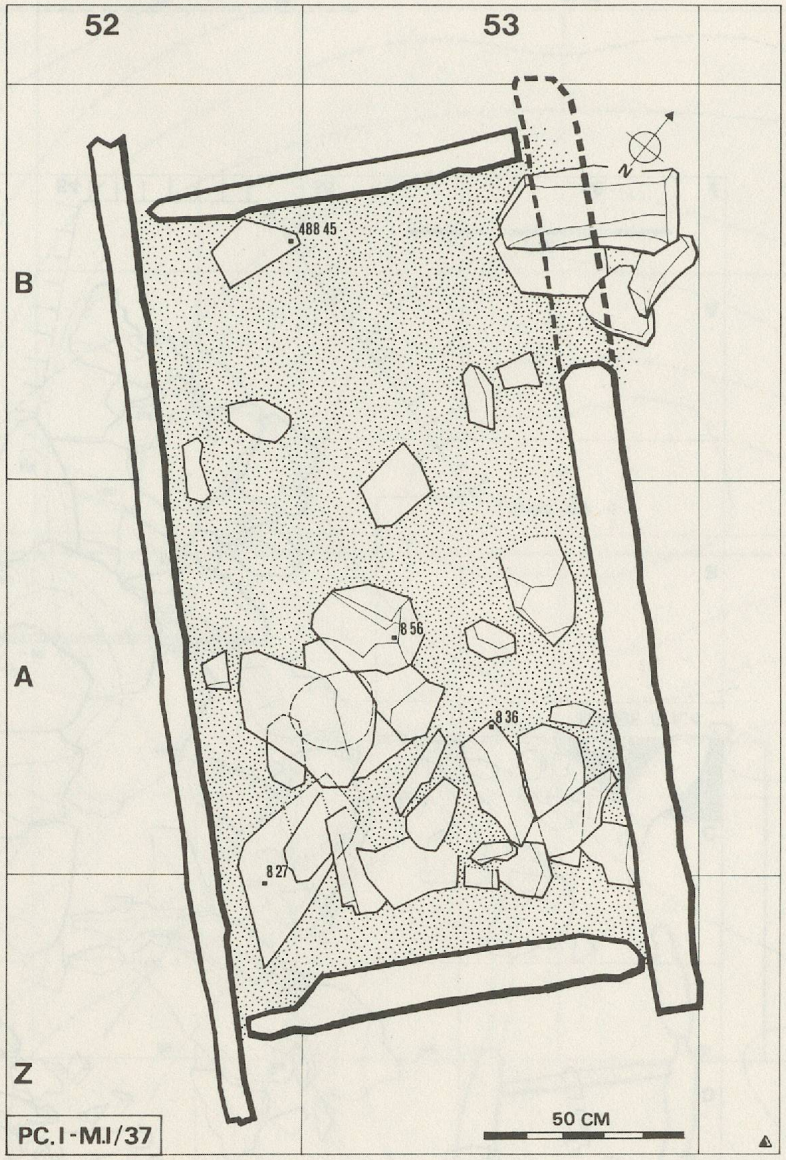
52
53
B
A
Z
488 45
8 56
8 36
8 27
50 CM
PC.I-M.I/37

Planche 12

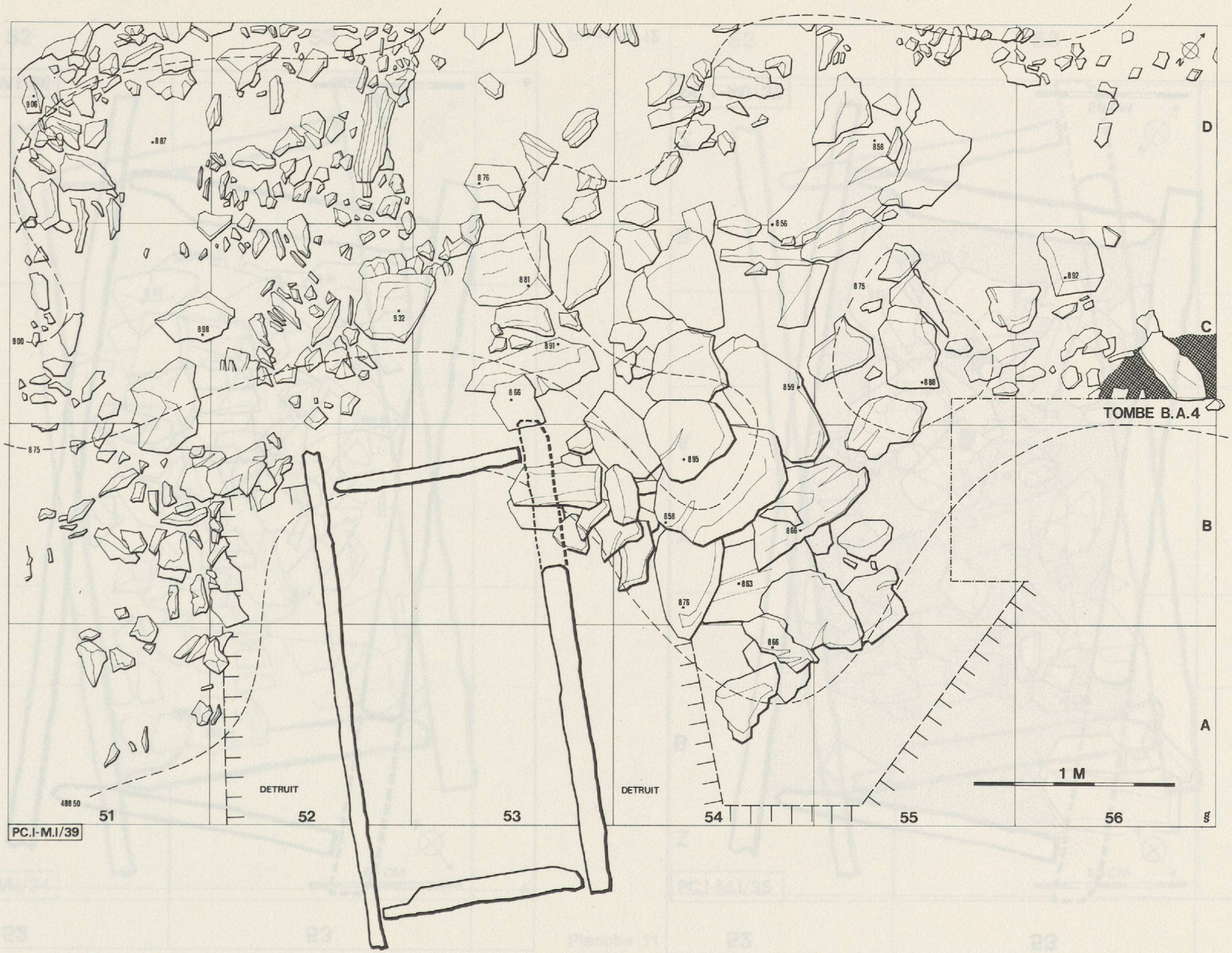

Planche 13

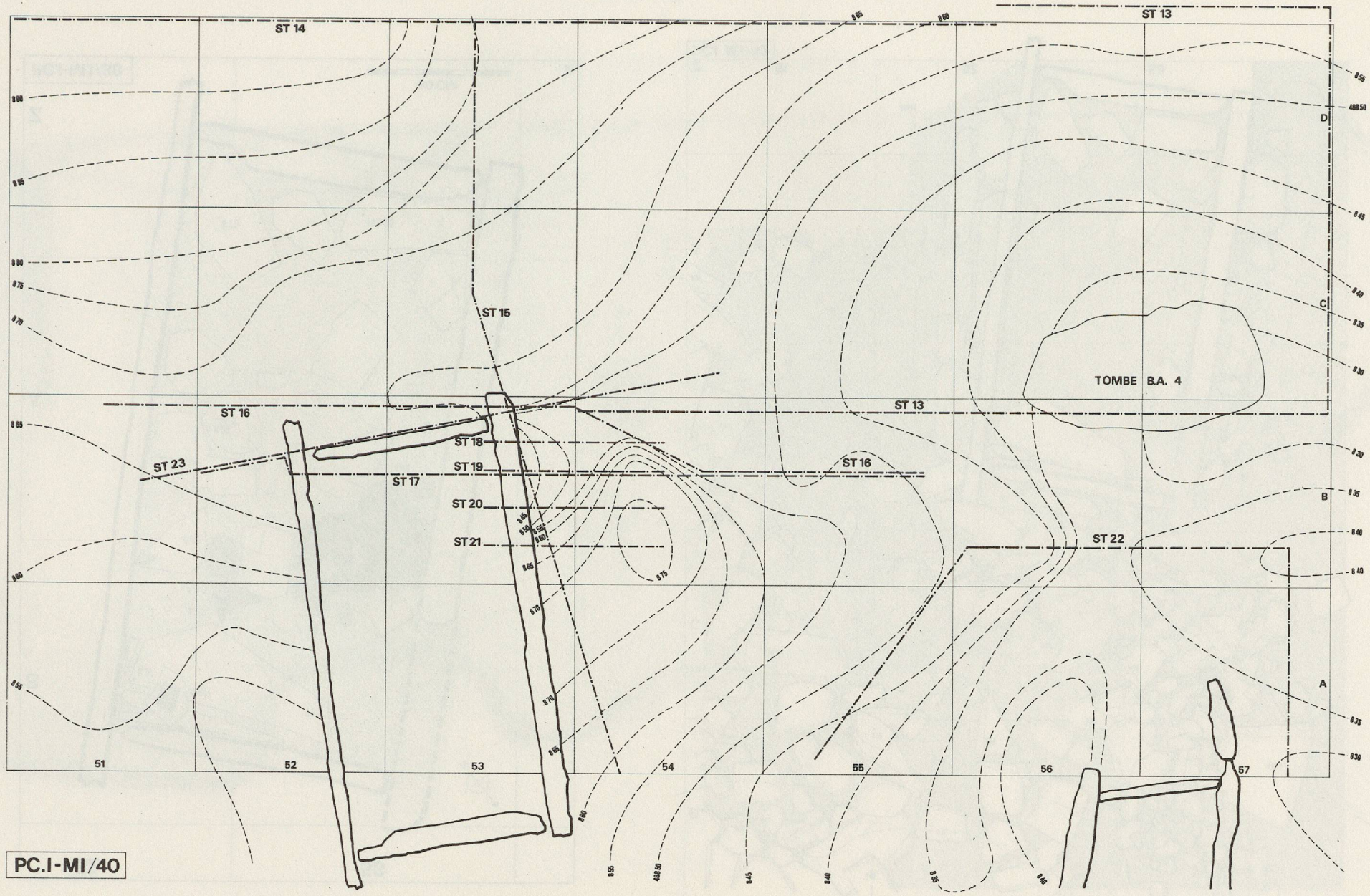
ST 14
ST 13
ST 15
ST 16
ST 23
ST 17
ST 18
ST 19
ST 20
ST 21
ST 22
TOMBE B.A. 4
D
C
B
A
51
52
53
54
55
56
57
PC.I-MI/40

Planche 14

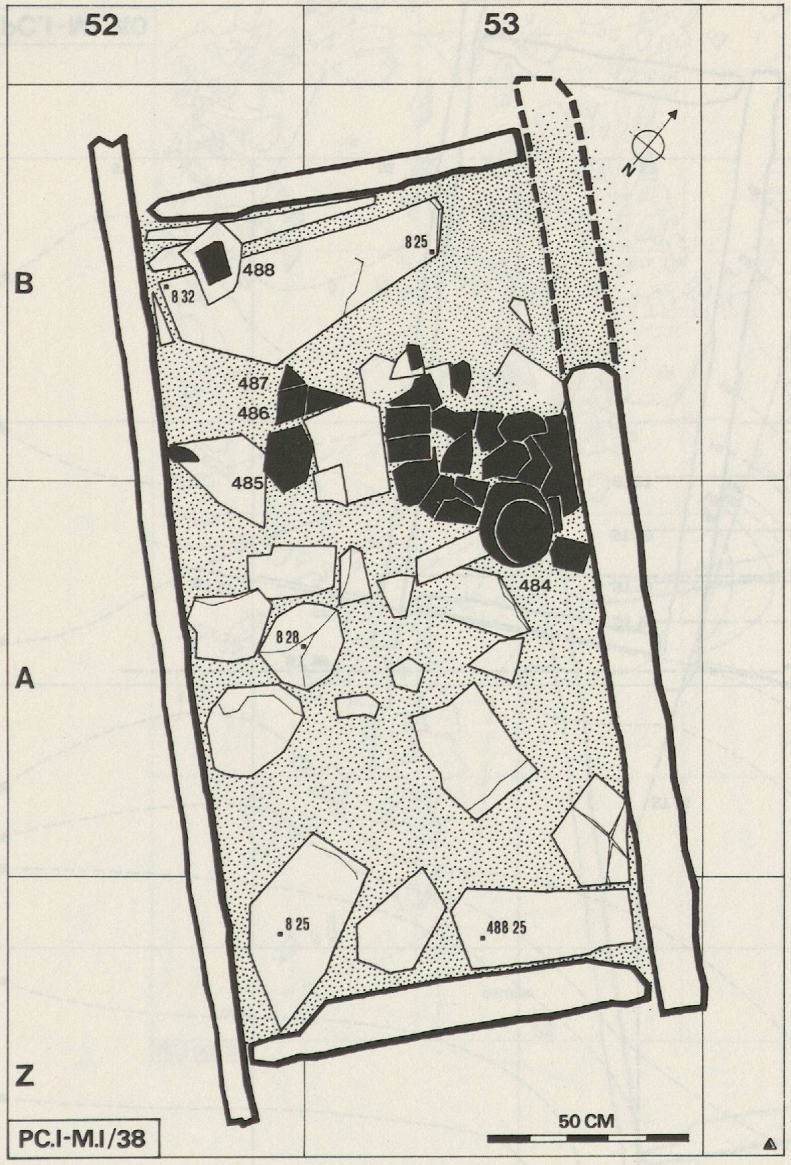
52
53
B
A
Z
488
825
832
487
486
485
484
828
825
488 25
50 CM
PC.I-M.I/38


D
C
B
A
Z
51
52
53
PC.I M.I/42

Planche 15

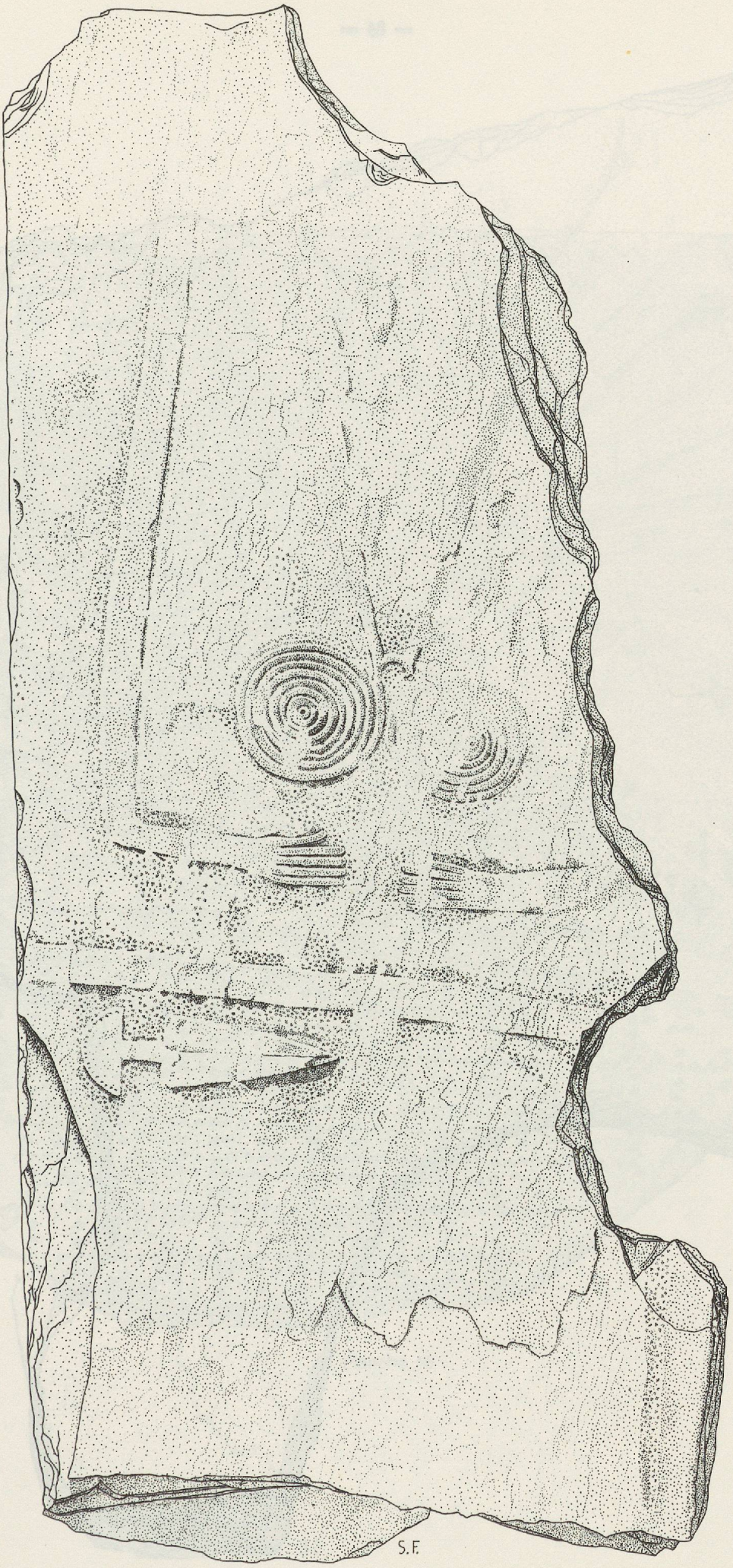

Planche 16

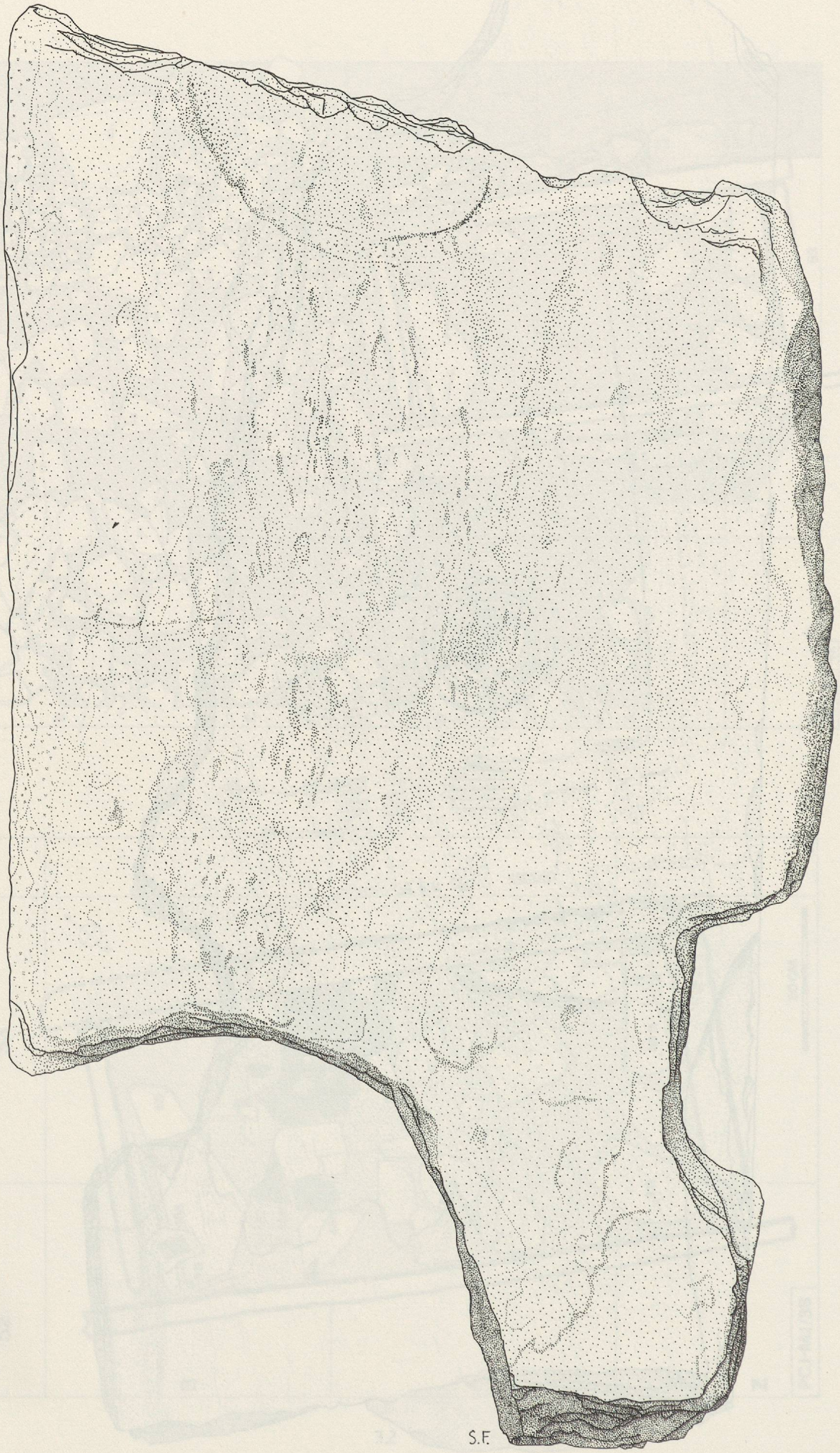

Planche 17

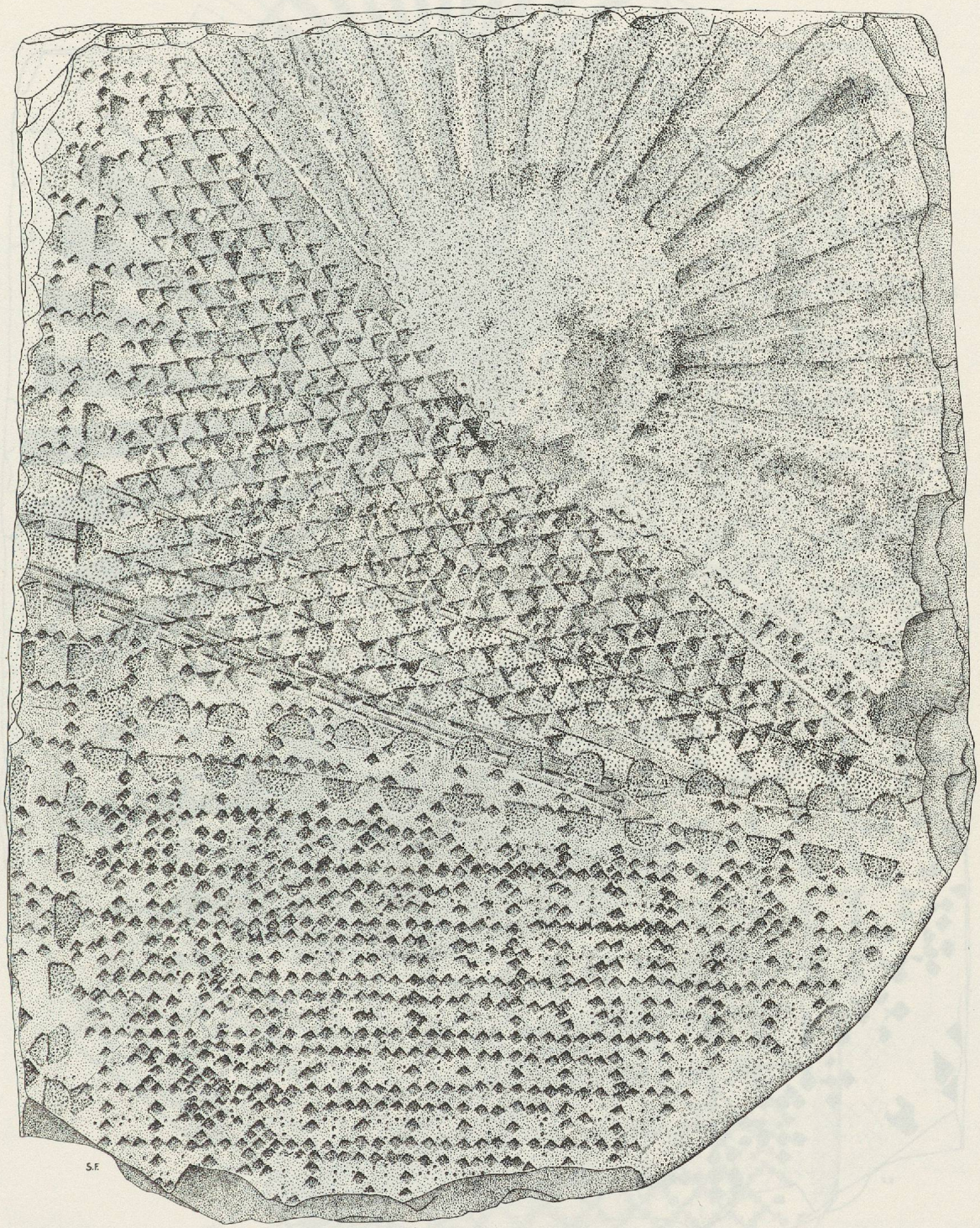

Planche 18



Planche 19

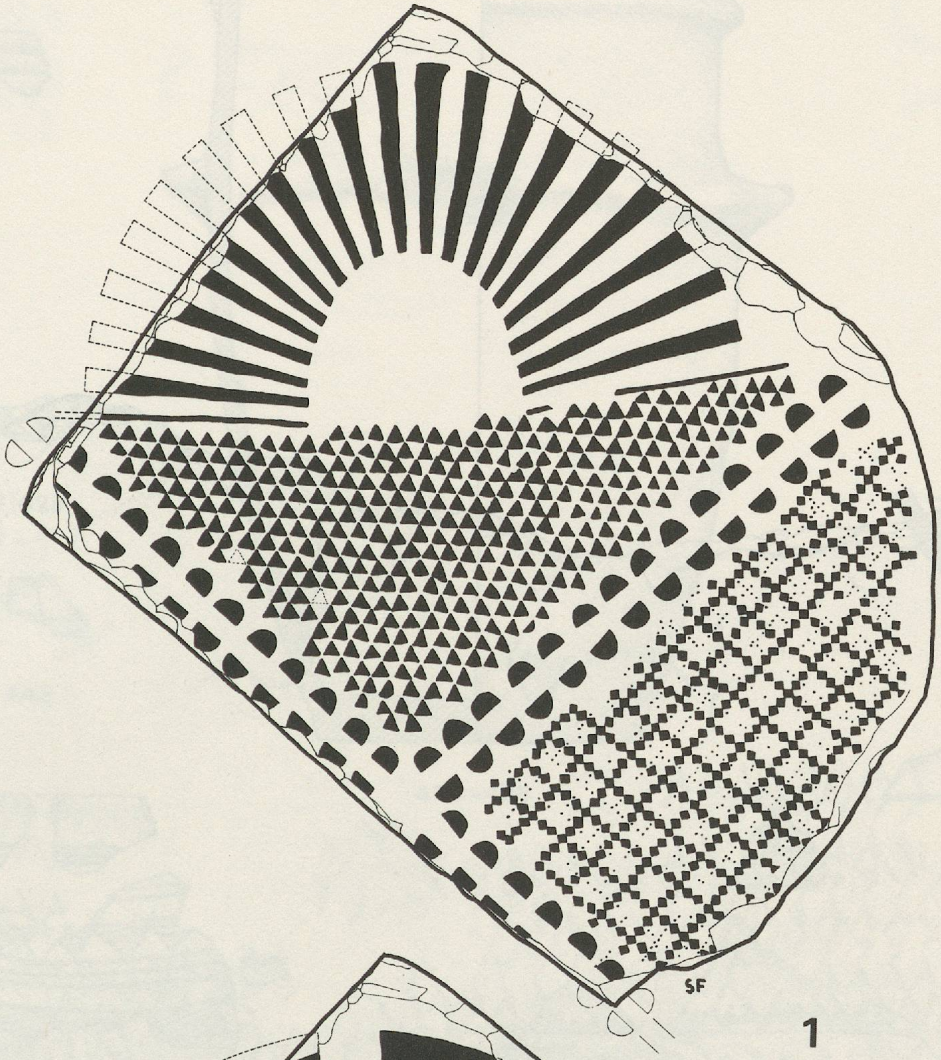

1

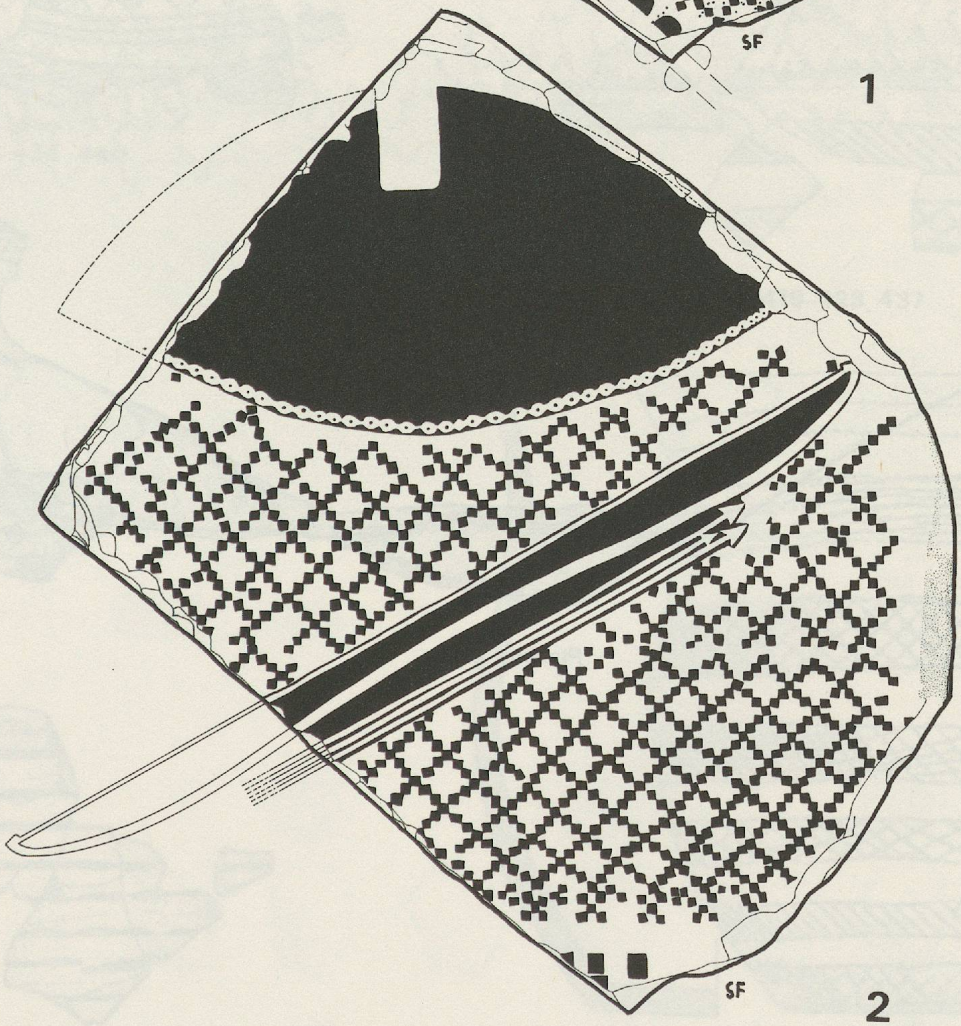

2

Planche 20

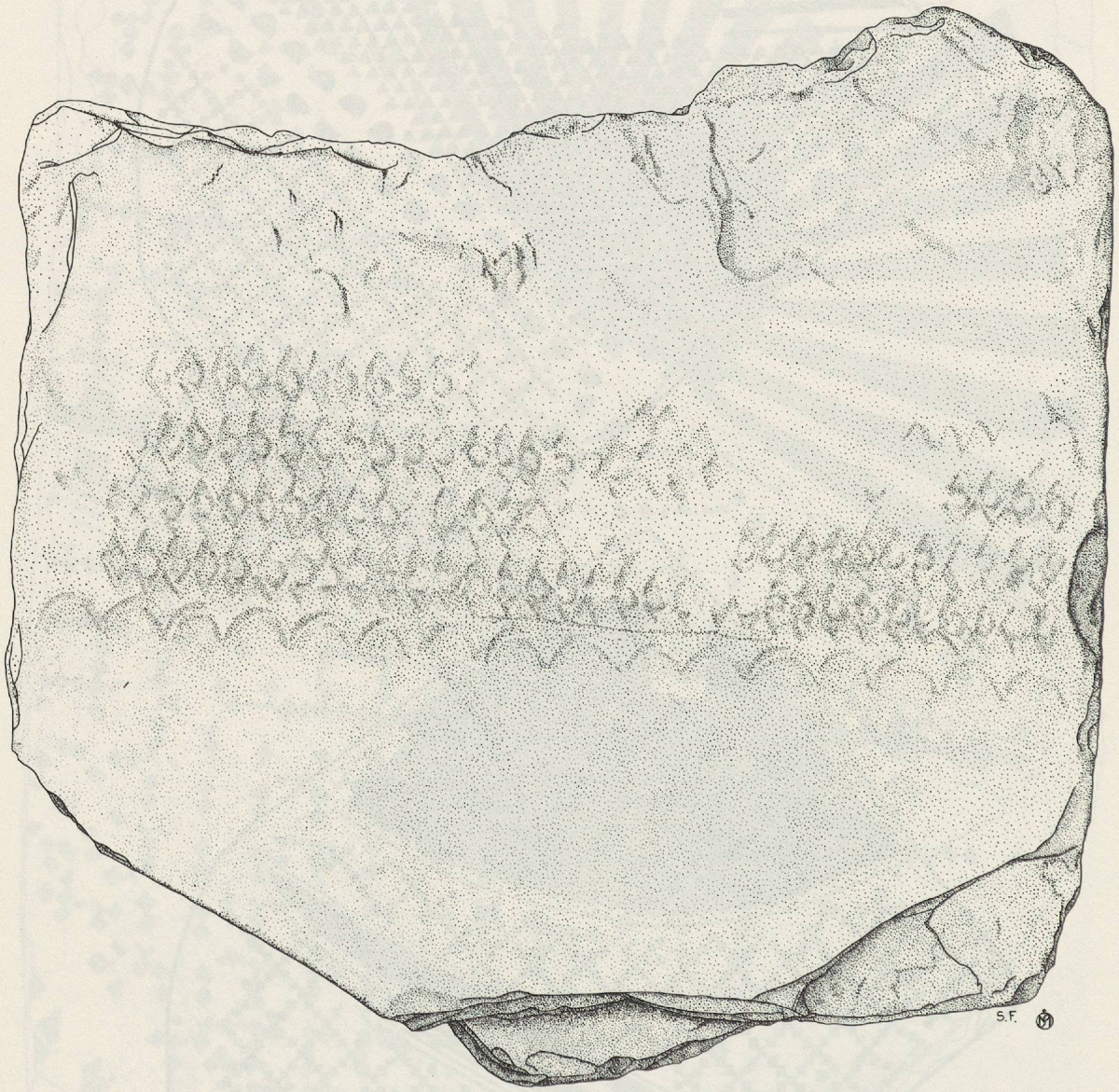

Planche 21

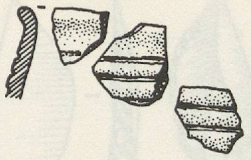

POT. 4'/428

POT. 4'/428



POT. 3/424, 397, 425

444

443

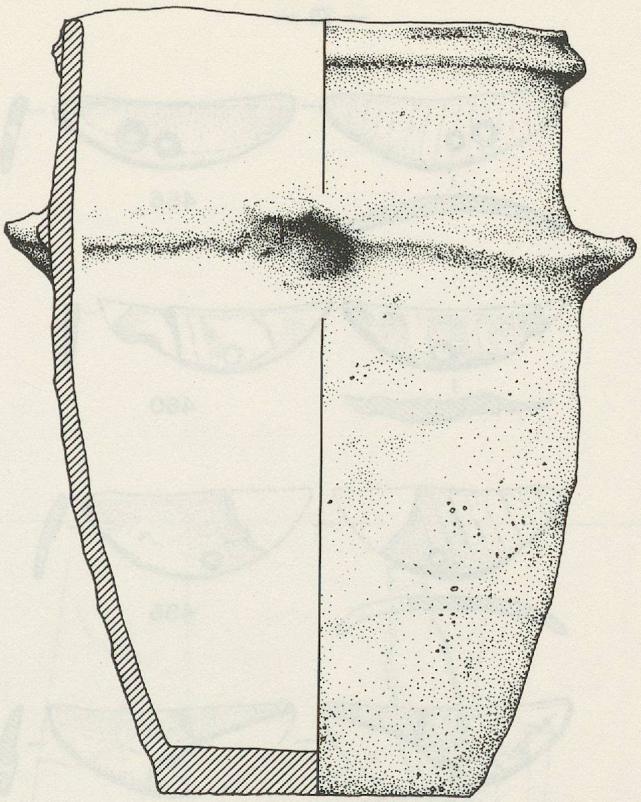

484-488

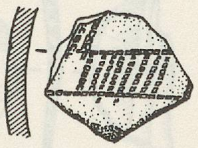

POT. 5/465

POT. 5/430



466

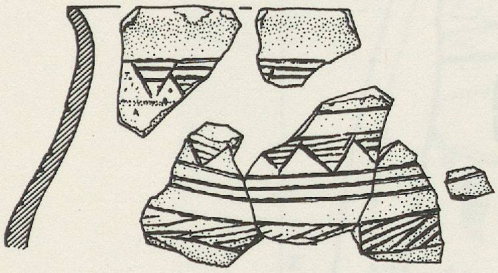

POT. 6/431-434, 440



POT. 2/419-423, 437

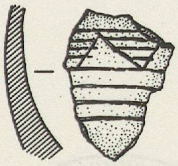

POT. 6/435

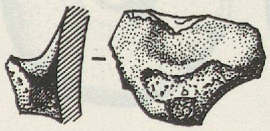

467

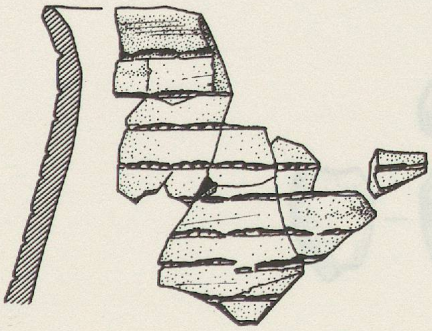

POT. 4/ 426, 427, 429

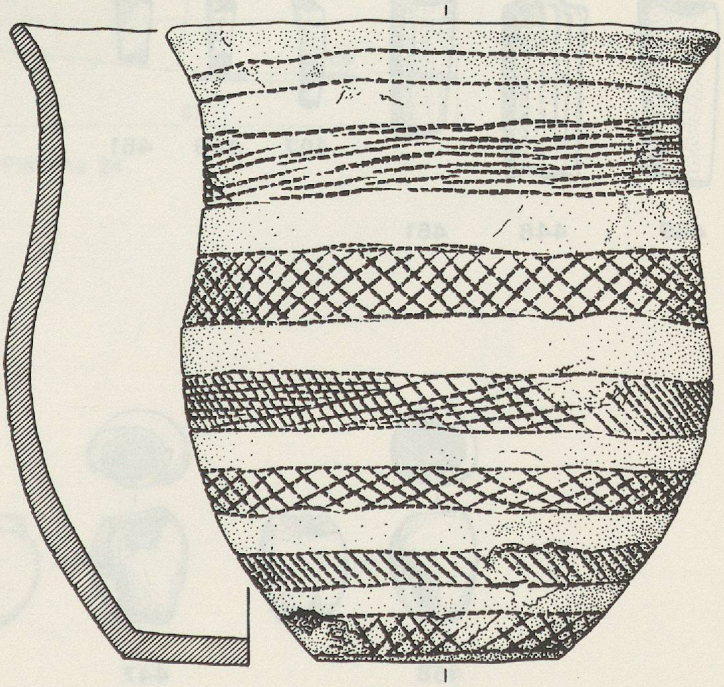

POT. 1/398-418

Planche 22

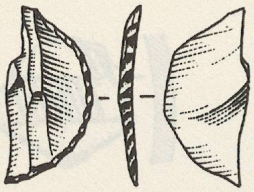

462

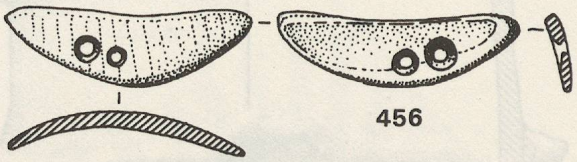

456

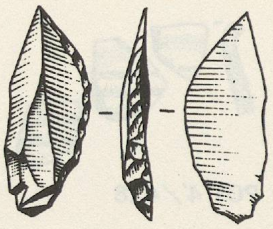

463

460

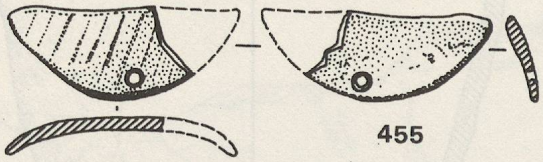

455

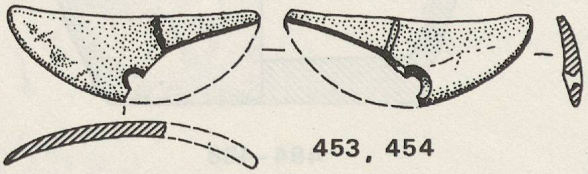

453, 454

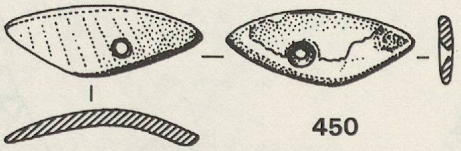

450

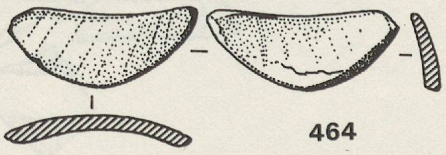

464



459



448

461

457

449

451

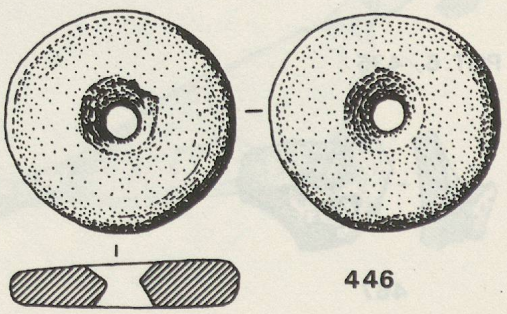

446

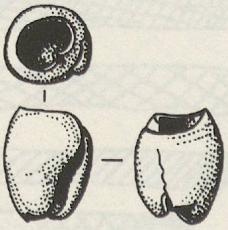

458

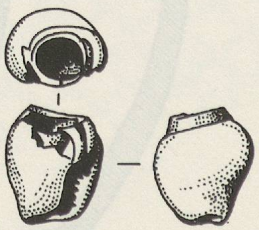

447

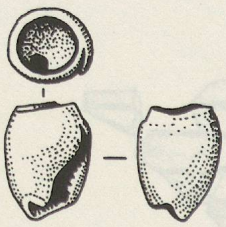

452

Planche 23



Planche 24

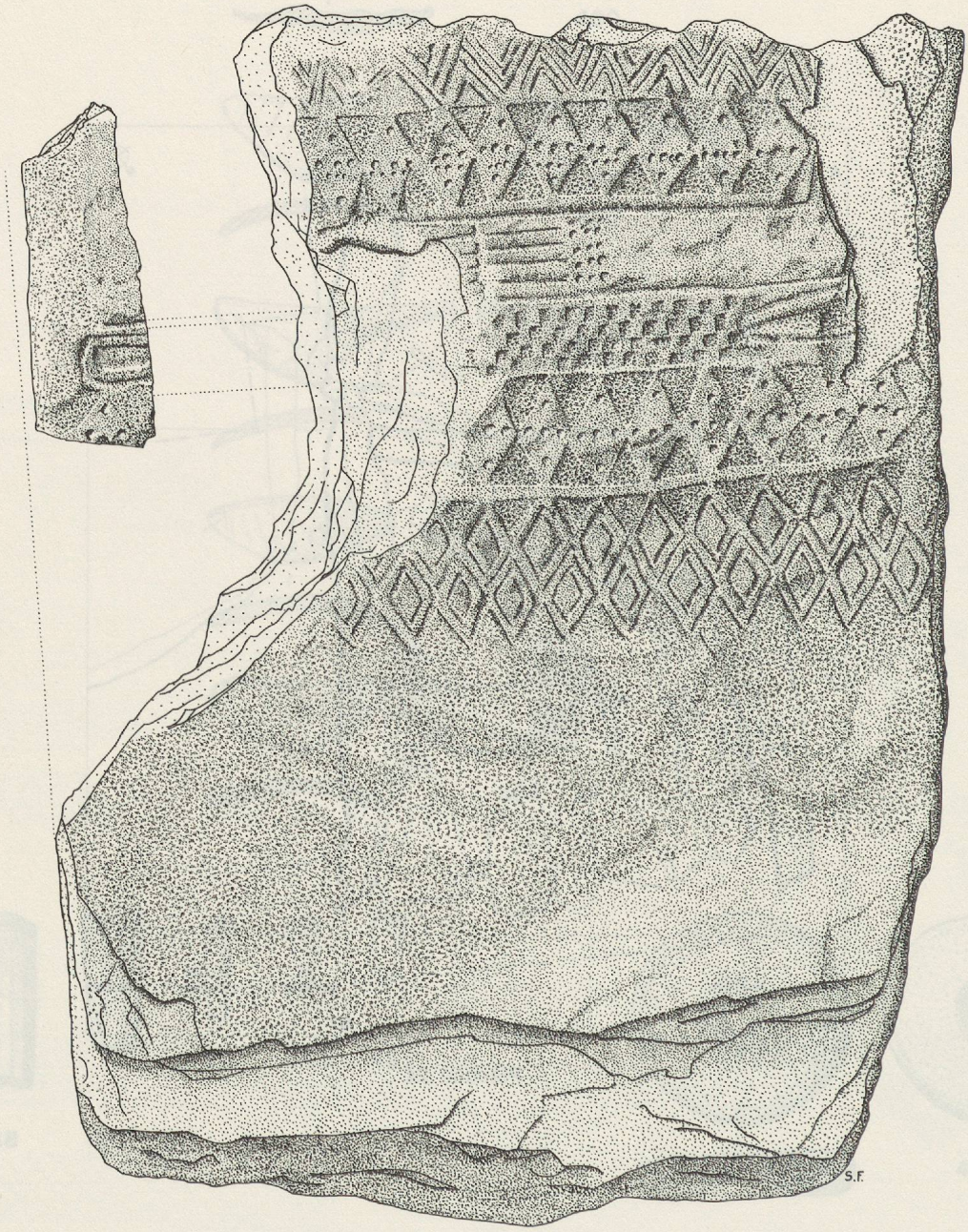

Planche 25



Planche 26

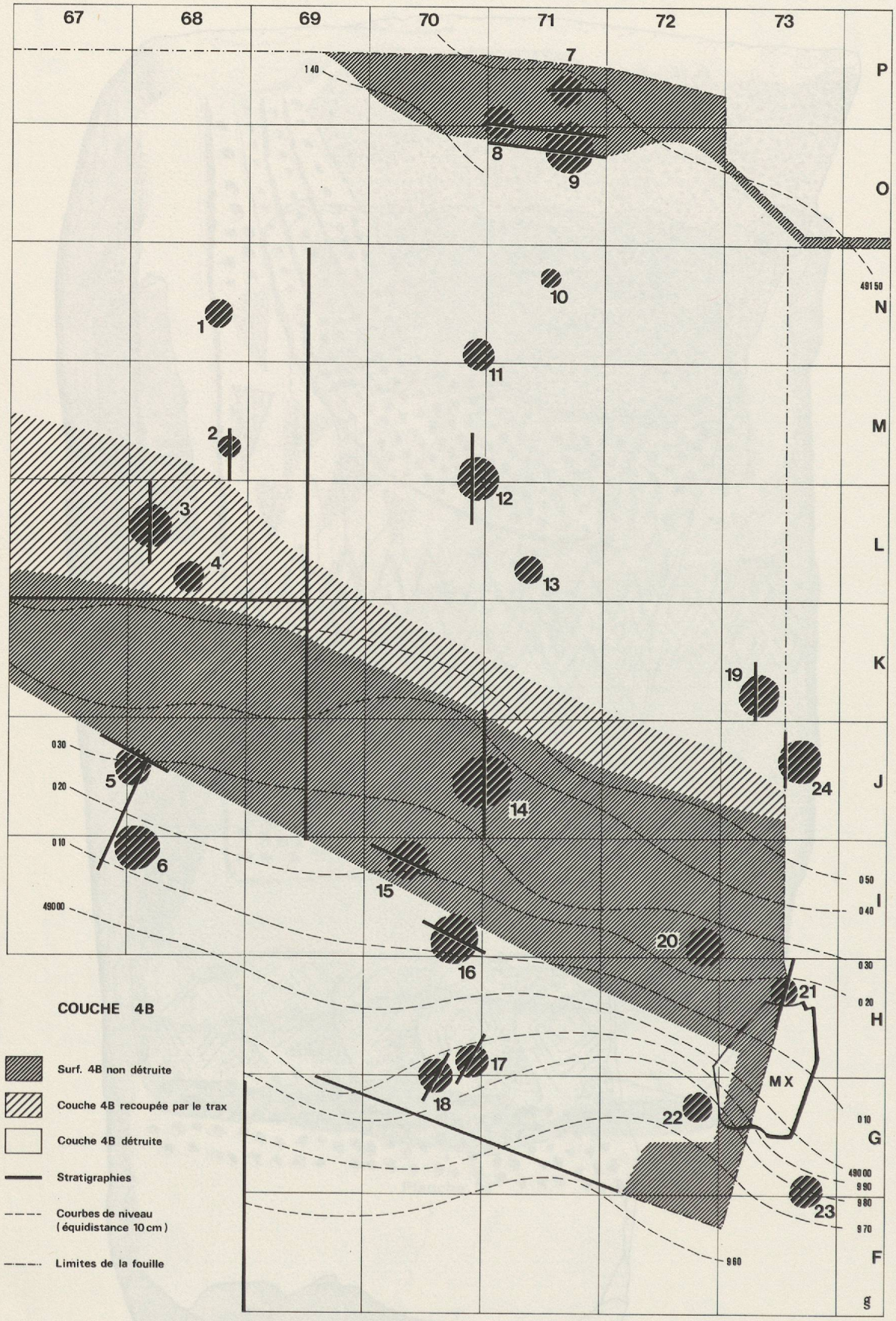
67
68
69
70
71
72
73
P
O
N
M
L
K
J
I
H
G
F
g
1
2
3
4
5
6
7
8
9
10
11
12
13
14
15
16
17
18
19
20
21
22
23
24
140
491 50
030
020
010
490 00
050
040
030
020
010
490 00
990
980
970
960
MX
COUCHE 4B
Surf. 4B non détruite
Couche 4B recoupée par le trax
Couche 4B détruite
Stratigraphies
Courbes de niveau
(équidistance 10 cm)
Limites de la fouille

Planche 27

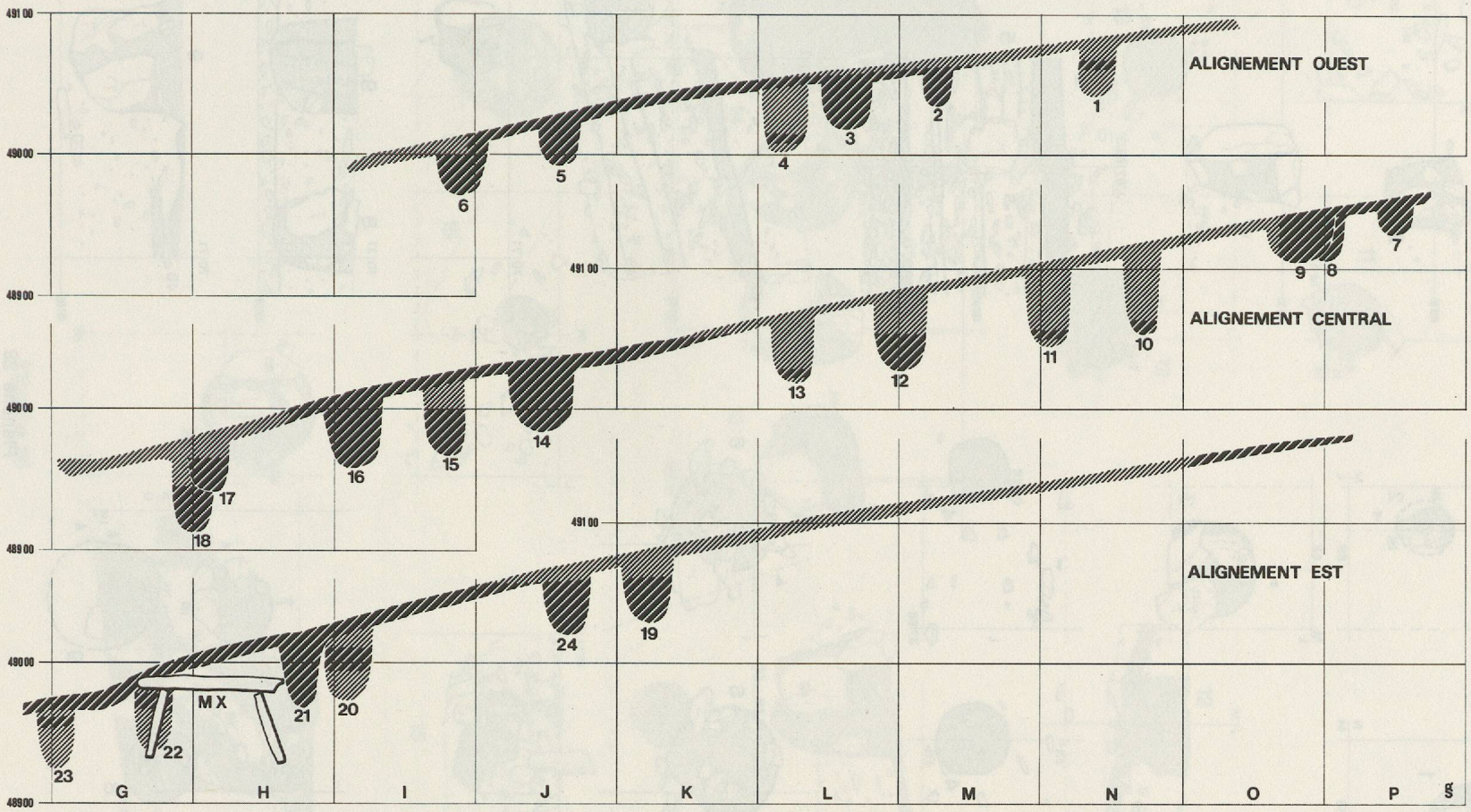
491 00
490 00
489 00
ALIGNEMENT OUEST
1
2
3
4
5
6
ALIGNEMENT CENTRAL
7
8
9
10
11
12
13
14
15
16
17
18
ALIGNEMENT EST
19
20
21
22
23
24
M X
G
H
I
J
K
L
M
N
O
P
§

Planche 28


1
2
3
4
5
6
7
8
9
4B
5A
5C
68
67 68
70 71
71
L M
M L
J I
J/67 68/J
490 50
490 00
491 50
491 00
49100
N M
M L
P O

Planche 29

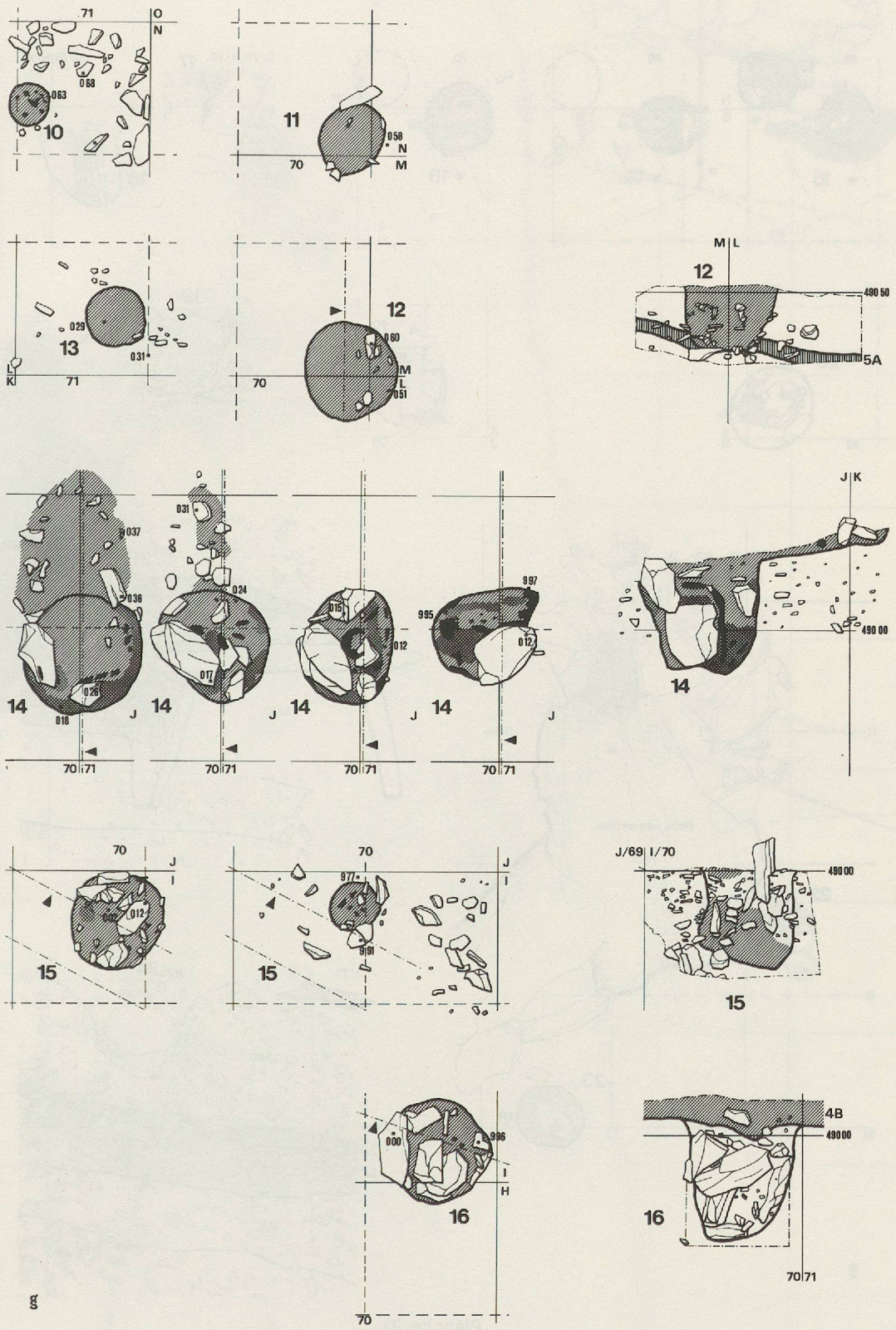

Planche 30


17
18
19
20
21
22
23
24
Dalle couverture
MX
Stèle
4B
5A
5C
G/70 H/70
I/73
J/73
K/73
490 00
489 50
490 50

Planche 31

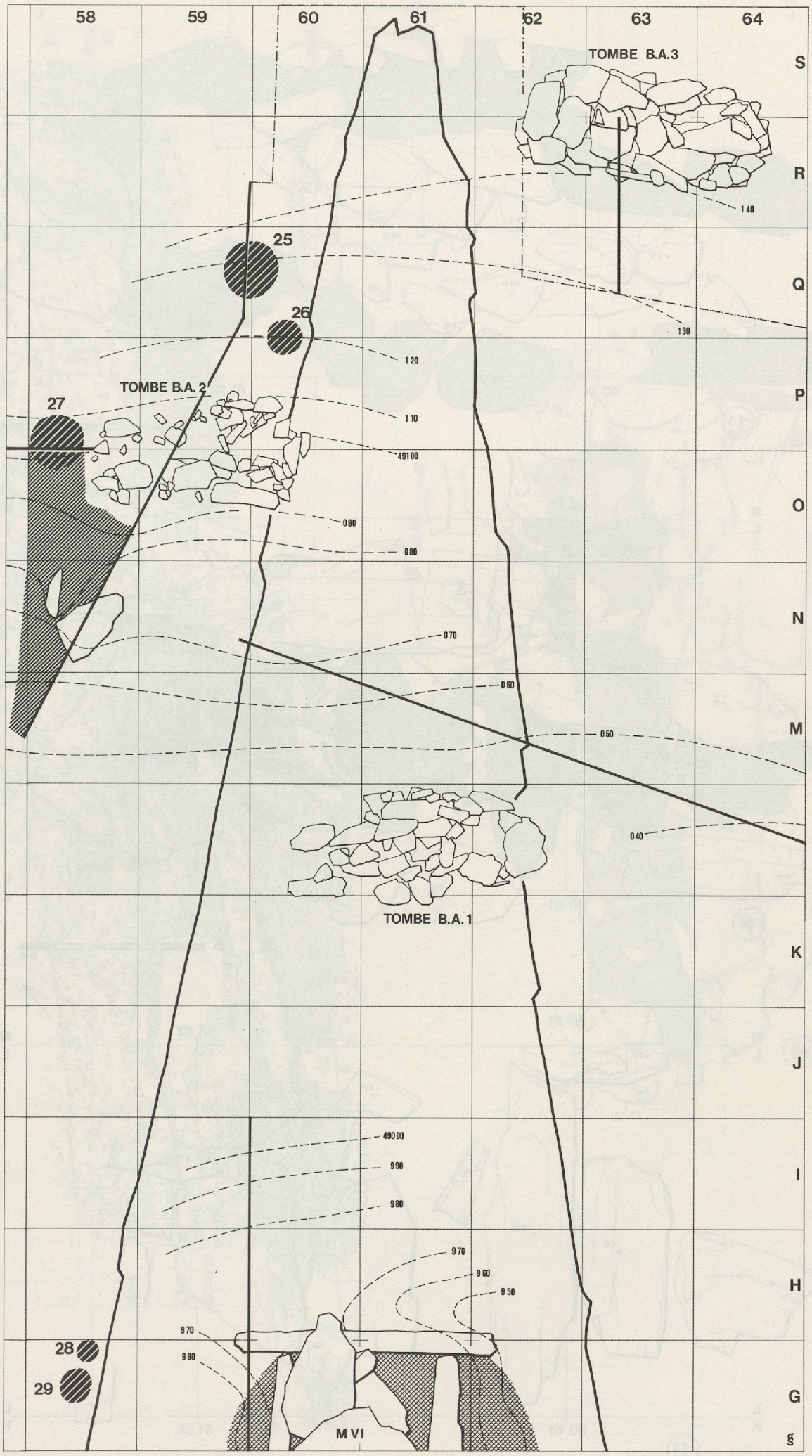
58
59
60
61
62
63
64
S
R
Q
P
O
N
M
K
J
I
H
G
TOMBE B.A.3
140
130
25
26
120
TOMBE B.A.2
27
110
49100
090
080
070
060
050
040
TOMBE B.A.1
49000
990
980
970
960
950
970
960
28
29
M VI

Planche 32

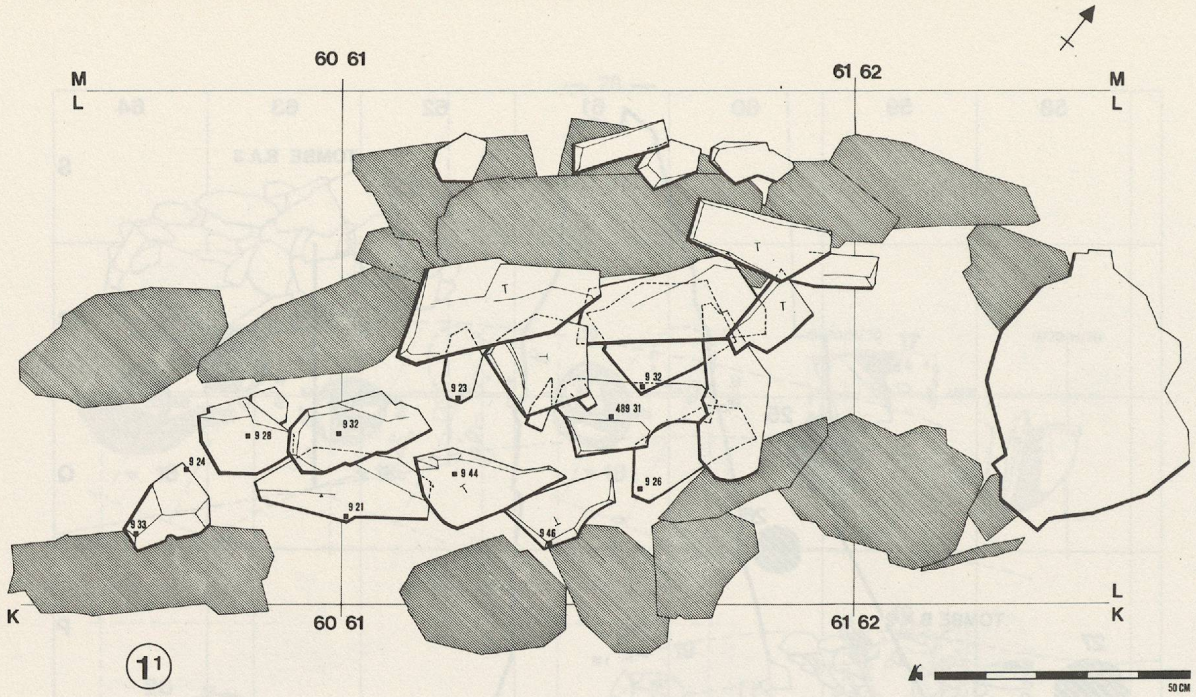

1¹

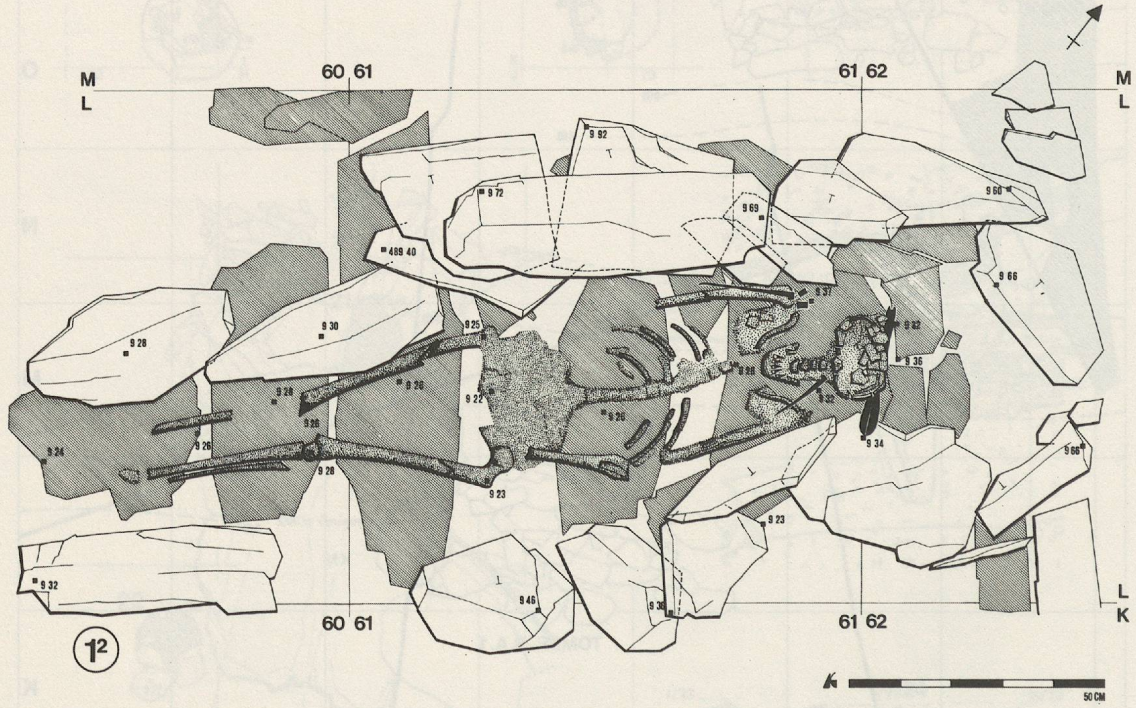

1²

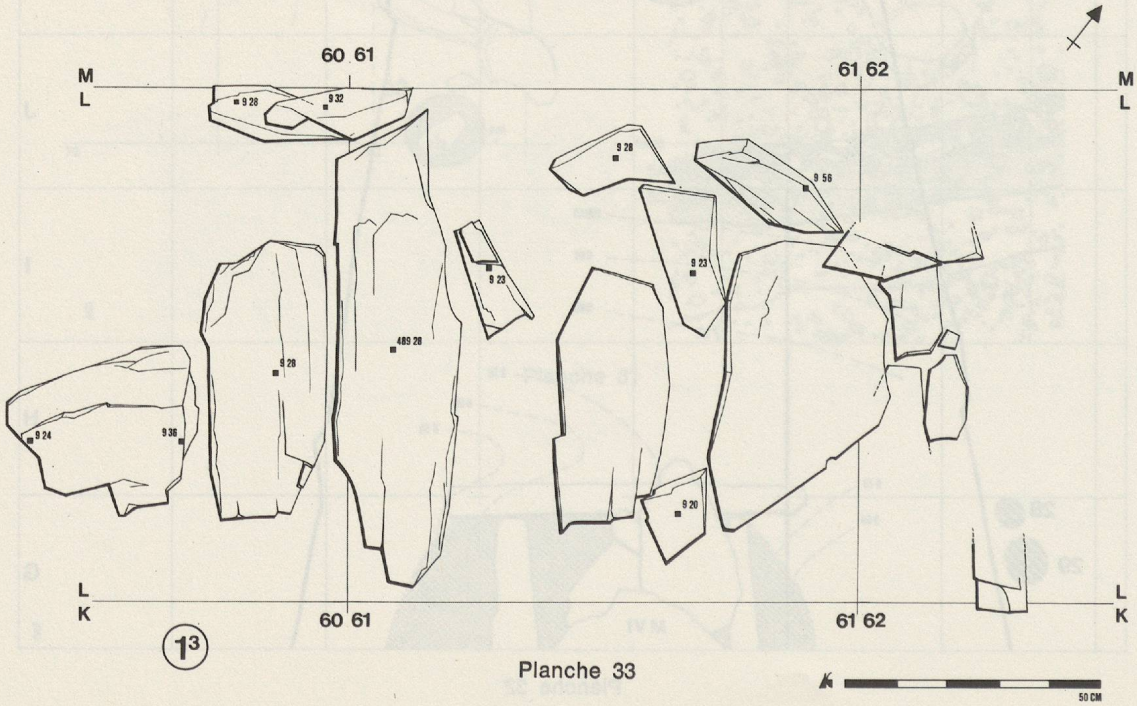

1³

Planche 33

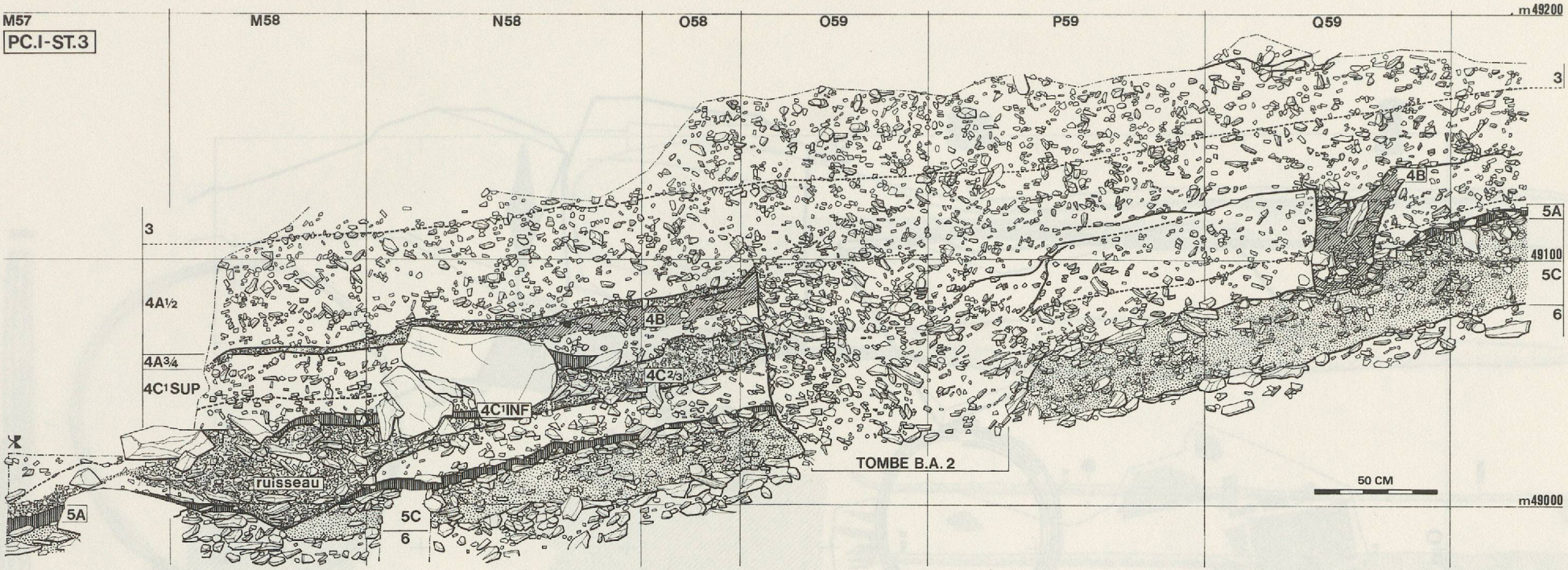
PC.I-ST.3
M57
M58
N58
O58
O59
P59
Q59
m49200
m49000
49100
3
4A½
4A¾
4C¹SUP
4C¹INF
4B
4C²/³
5A
5C
6
ruisseau
TOMBE B.A. 2
50 CM


58 59
59 60
P
O
2¹
50 CM

Planche 34

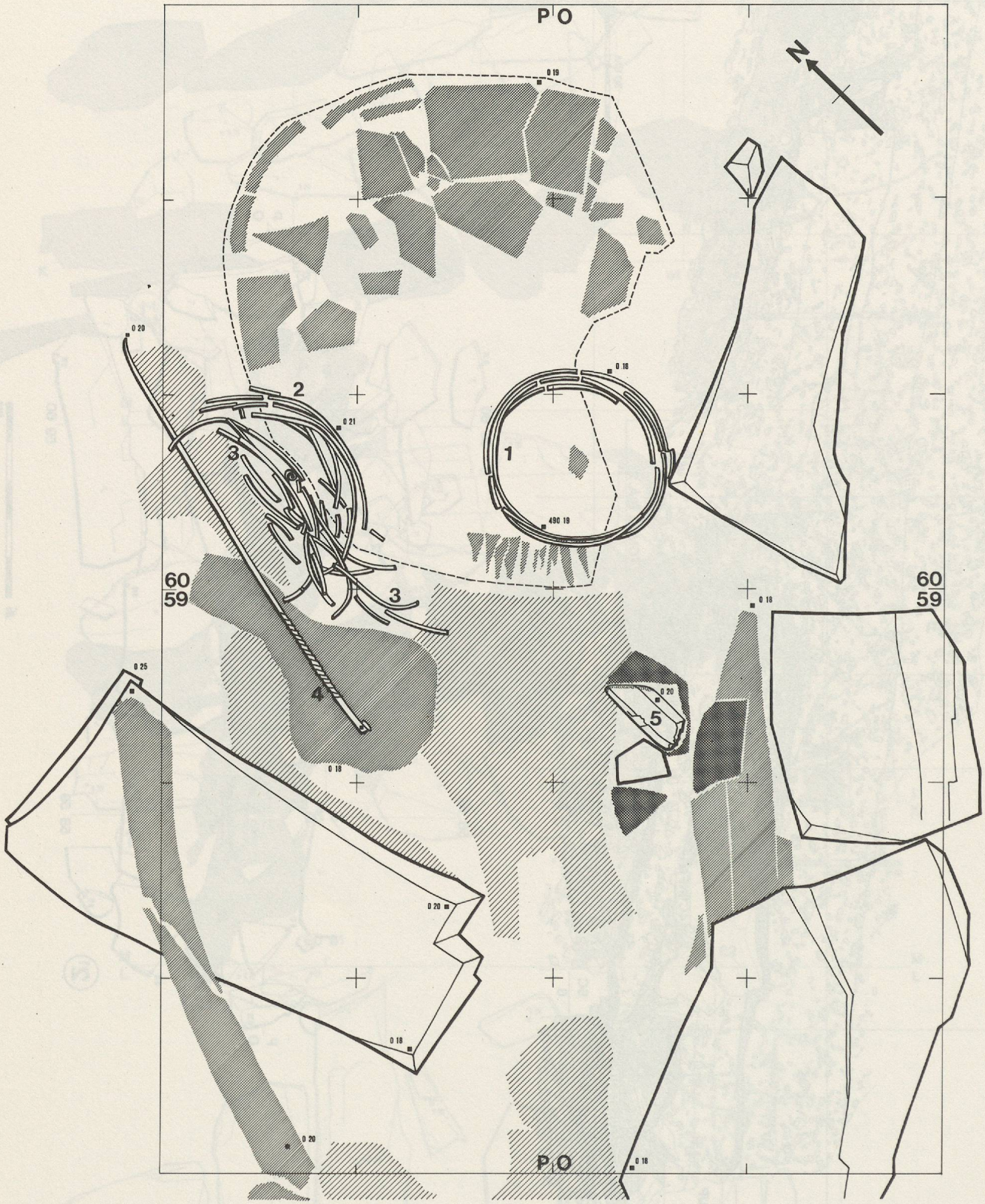
P O
N
0 19
0 20
0 16
2
0 21
1
3
490 19
60
59
3
0 18
60
59
0 25
4
0 20
5
0 18
0 20
0 18
0 20
P O
0 18

Planche 35

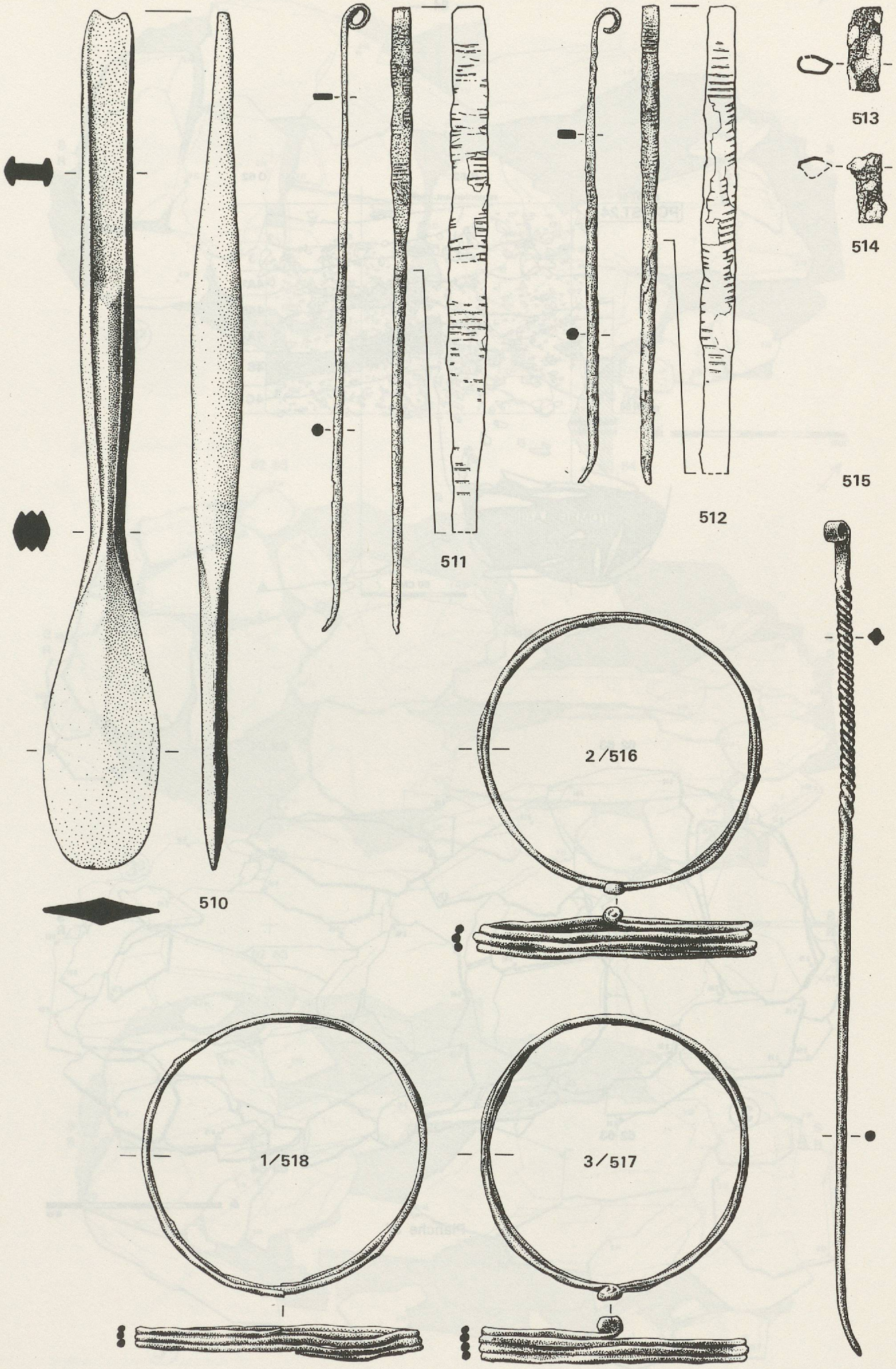

Planche 36

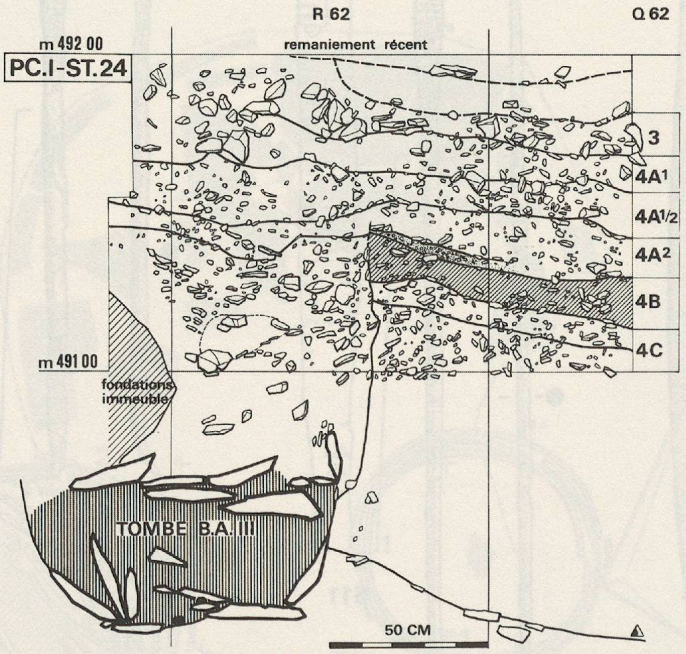
R 62
Q 62
m 492 00
PC.I-ST.24
remaniement récent
3
4A1
4A1/2
4A2
4B
4C
m 491 00
fondations immeuble
TOMBE B.A.III
50 CM

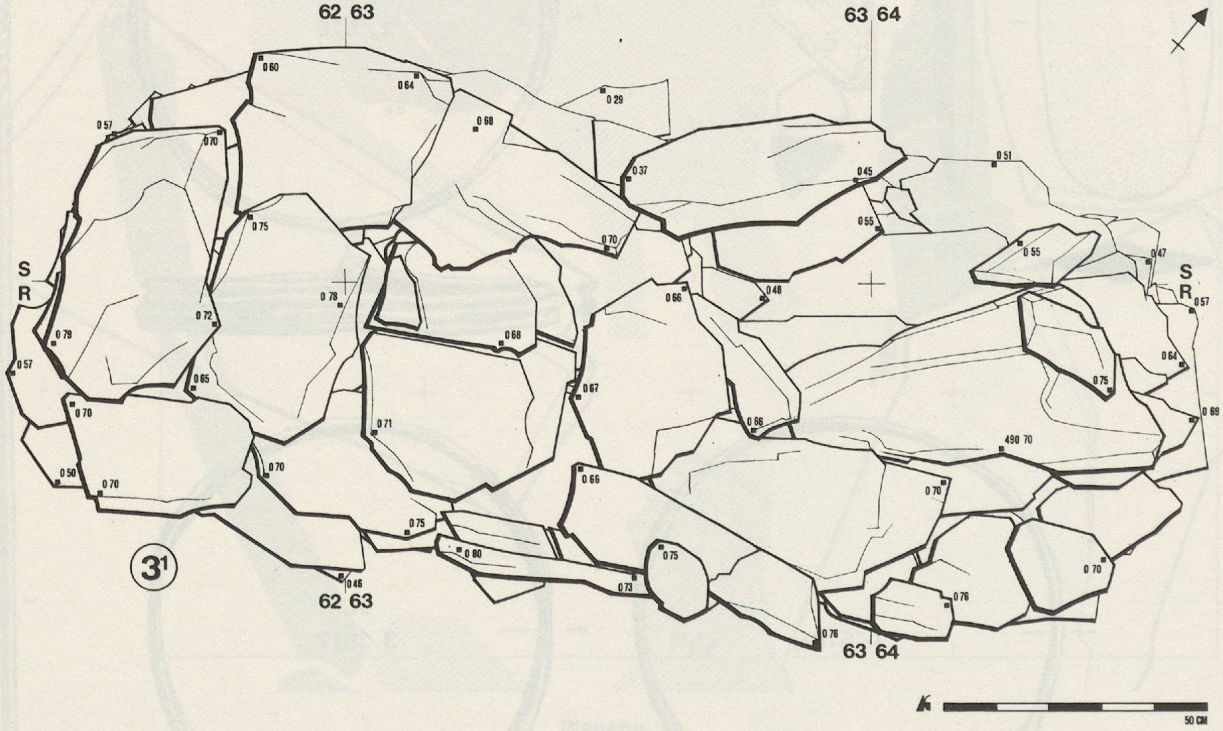
62 63
63 64
S
R
S
R
3¹
62 63
63 64
50 CM

Planche 37

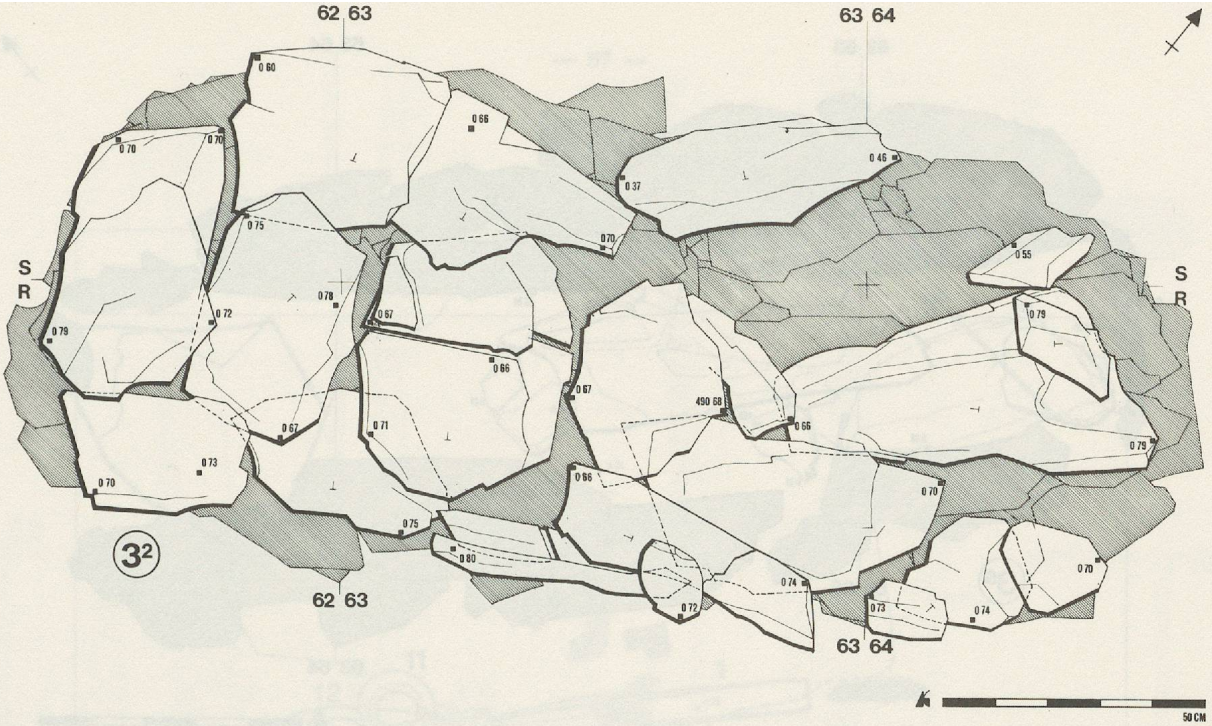
62 63
63 64
S
R
S
R
3²
62 63
63 64
50 CM

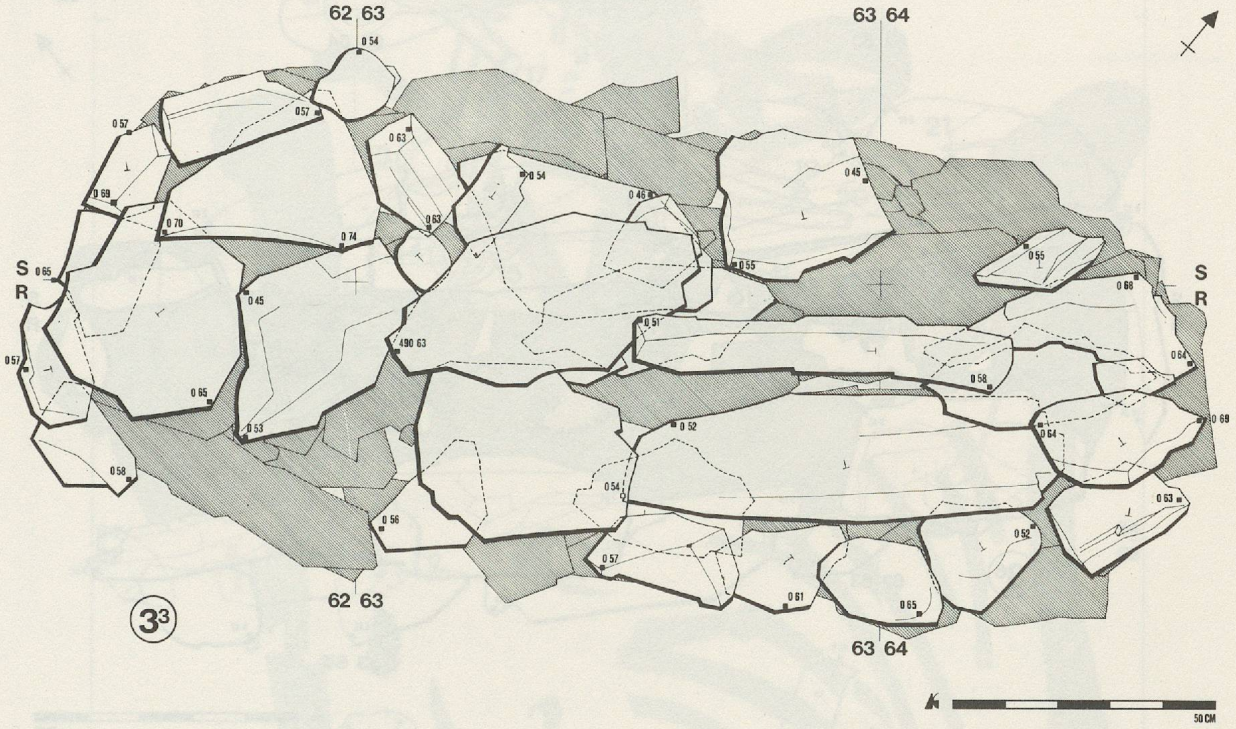
62 63
63 64
S
R
S
R
3³
62 63
63 64
50 CM

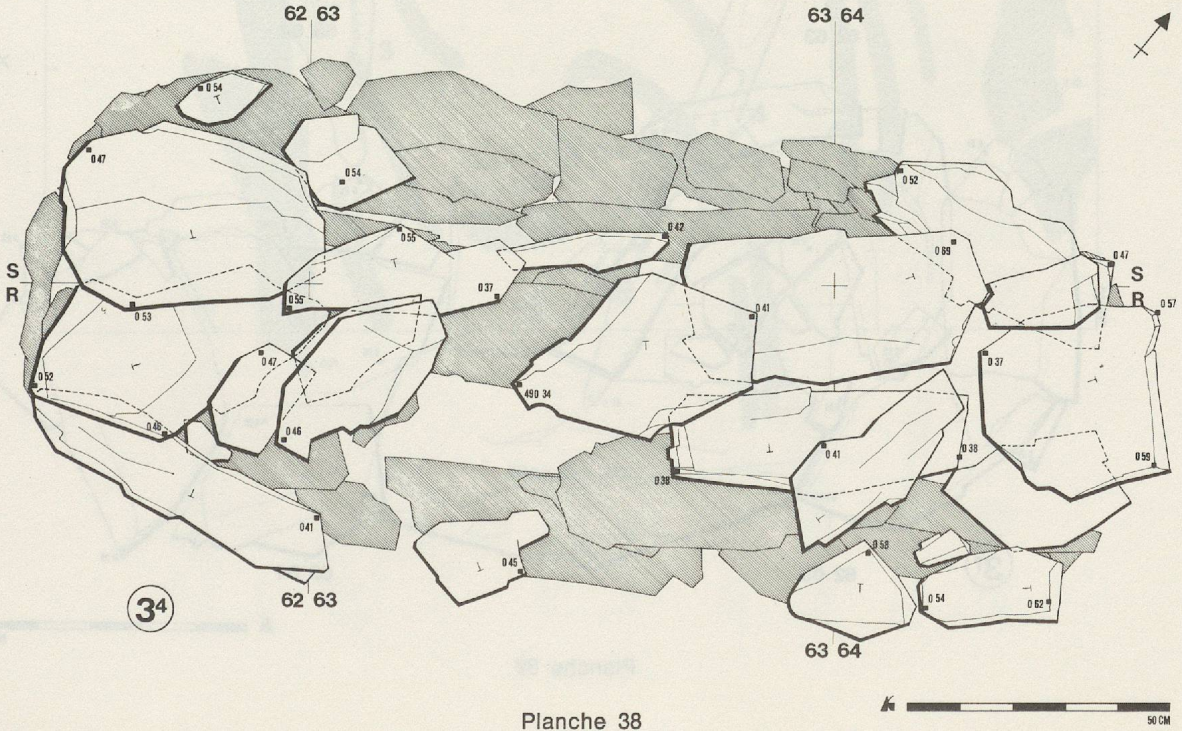
62 63
63 64
S
R
S
R
3⁴
62 63
63 64
50 CM

Planche 38

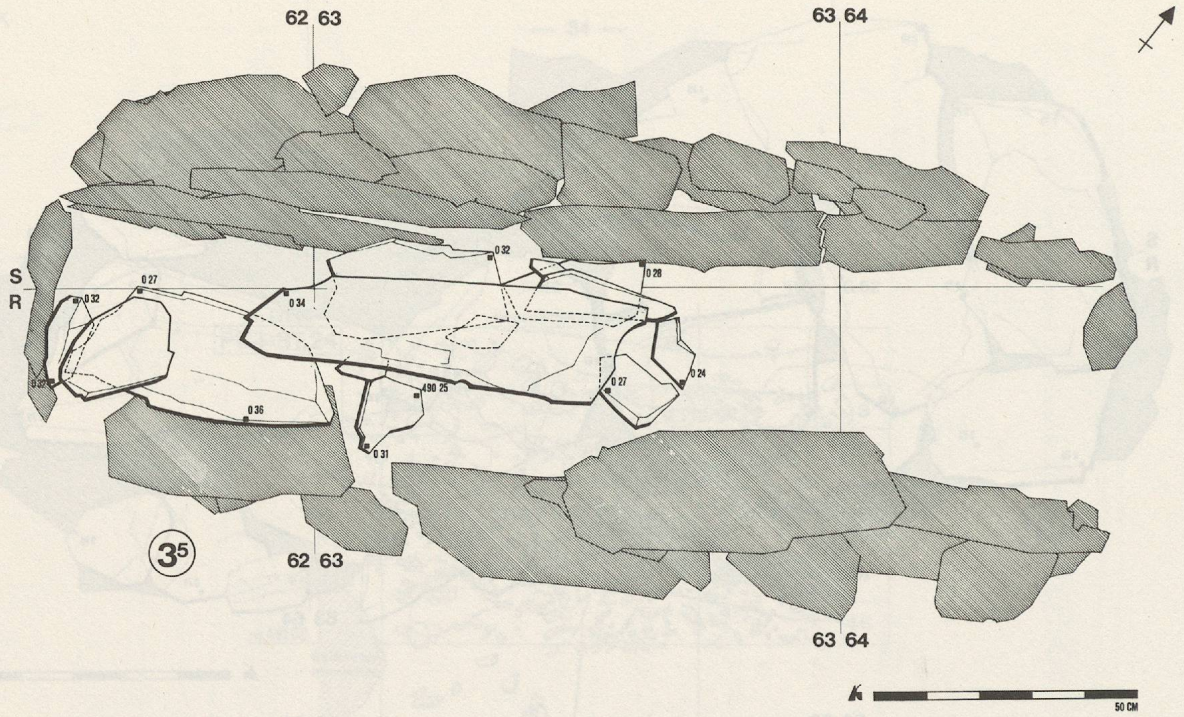

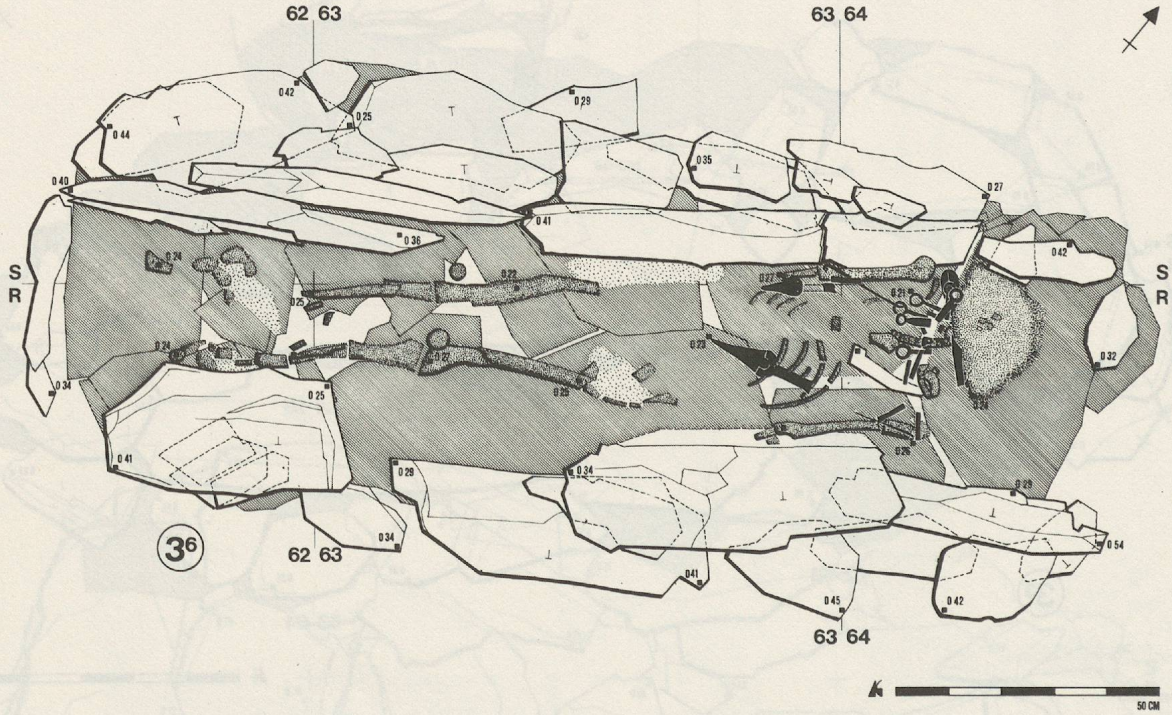

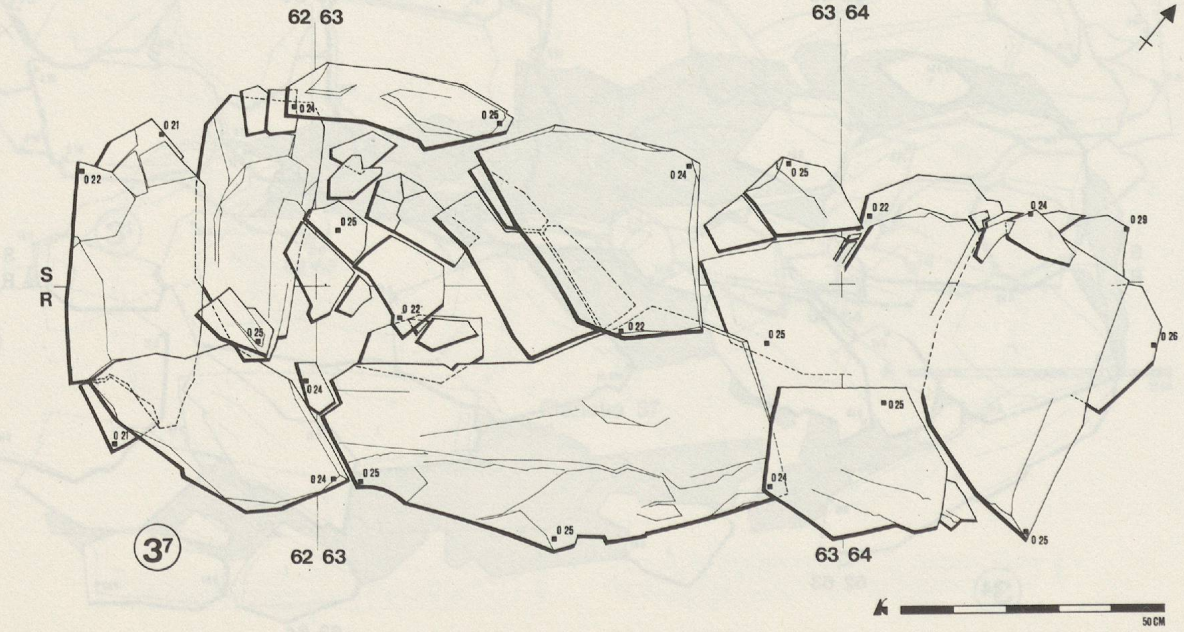

Planche 39

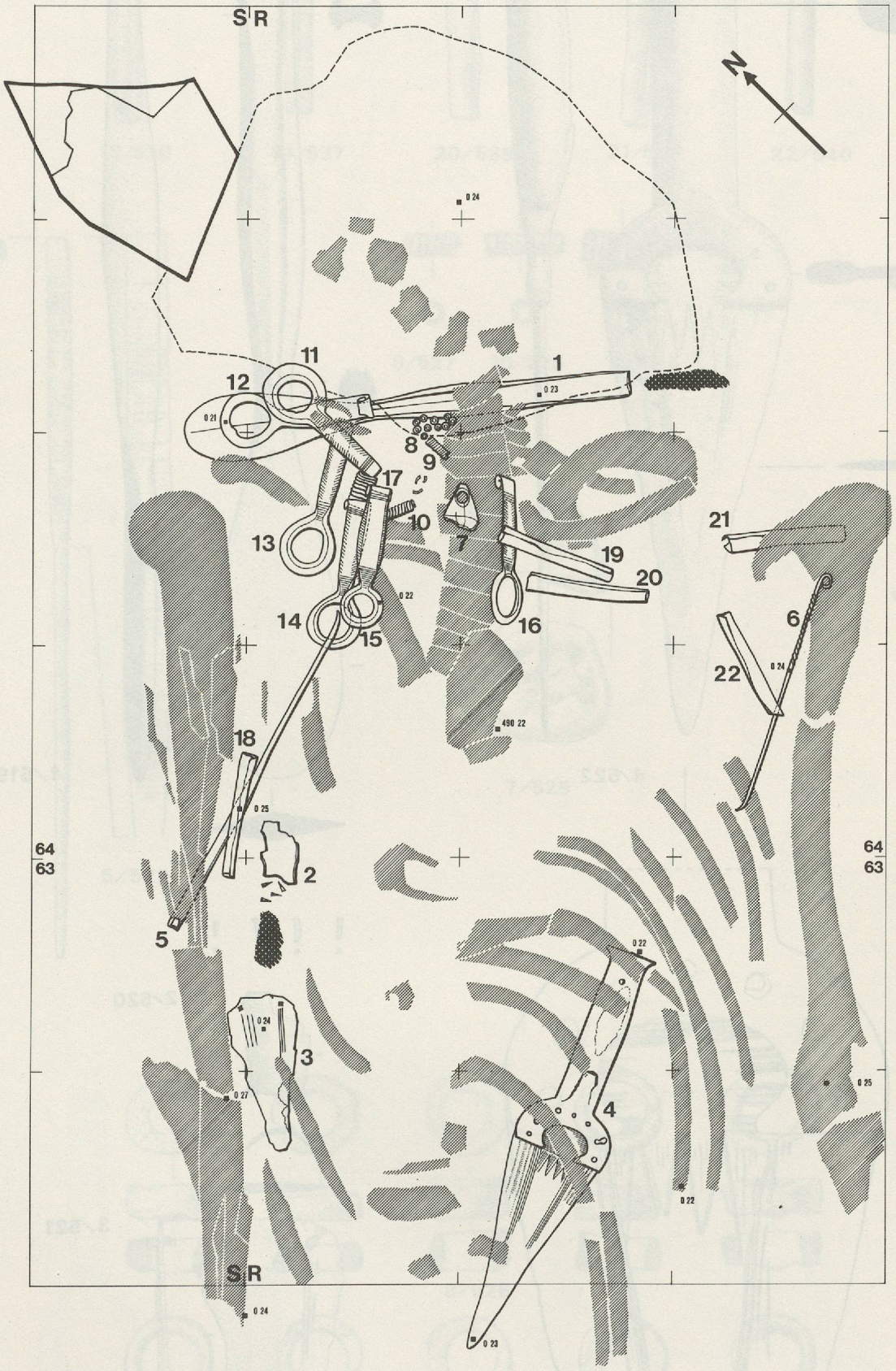

Planche 40

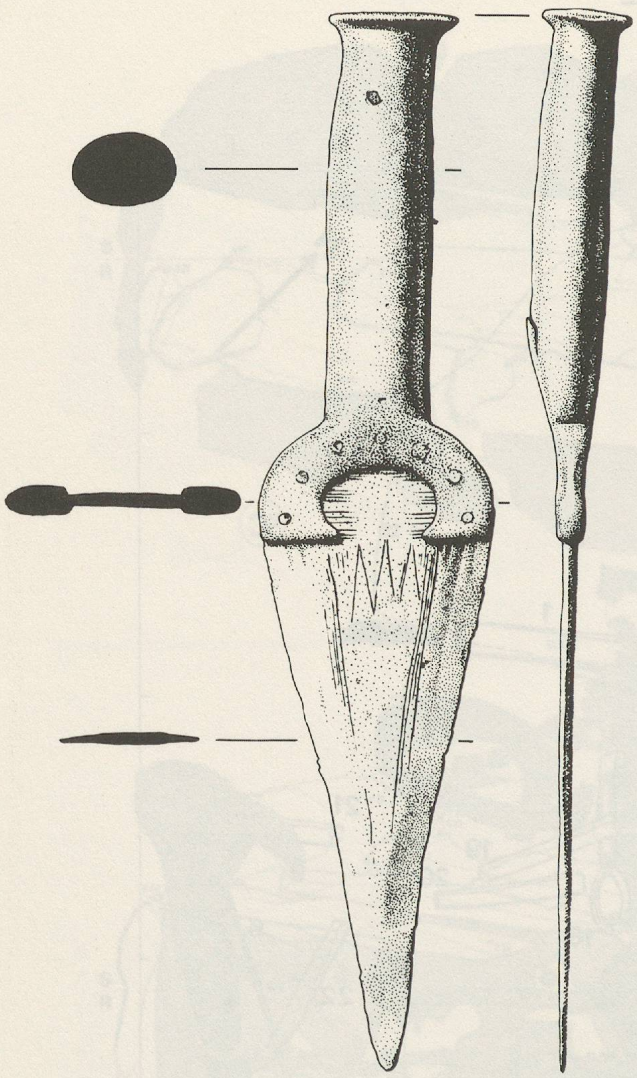

4/522

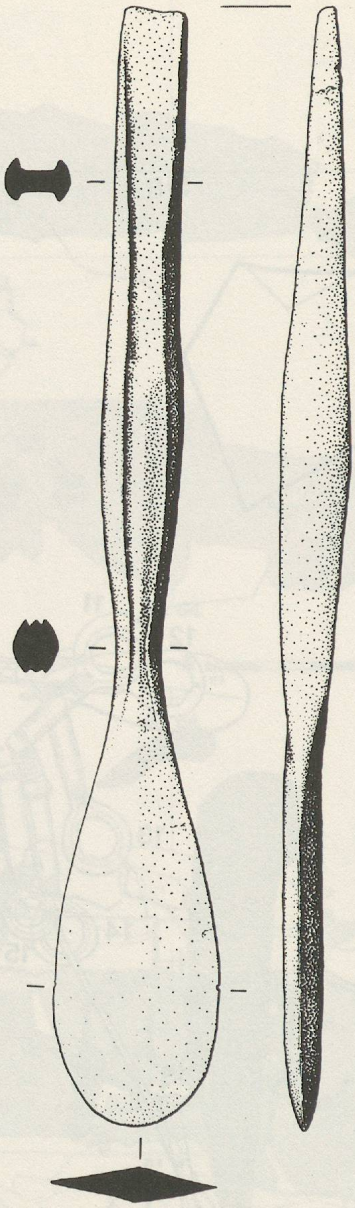

1/519

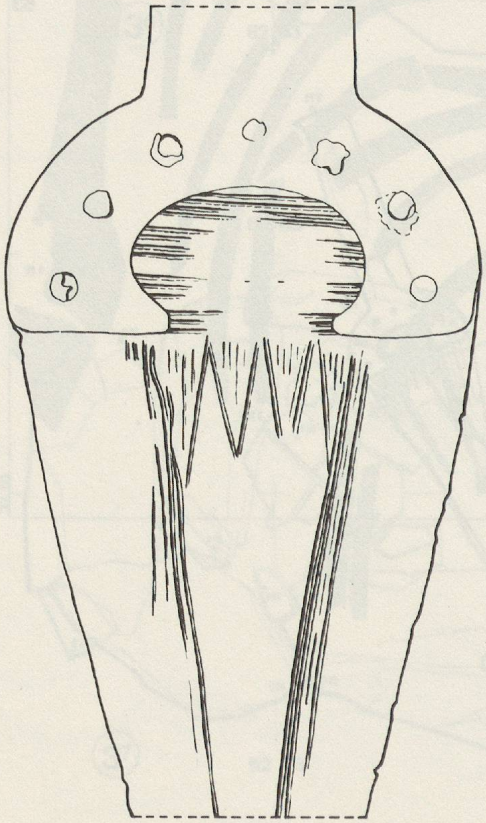

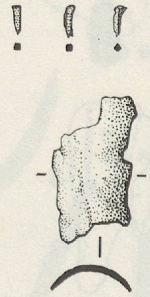

2/520

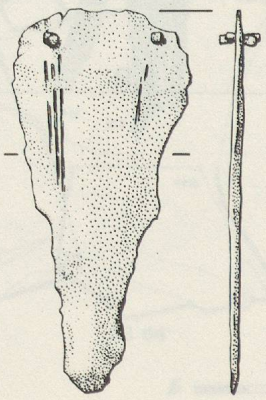

3/521

Planche 41

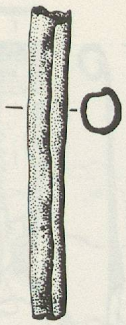

18/536

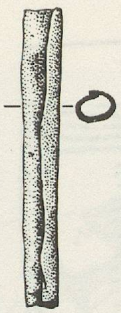

19/537

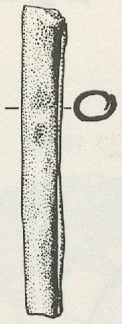

20/538

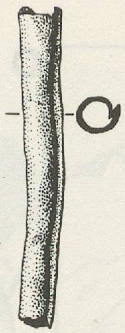

21/539



22/540

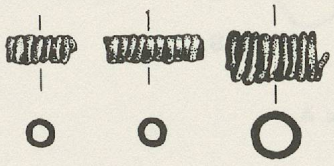

9/527 10/528 17/535

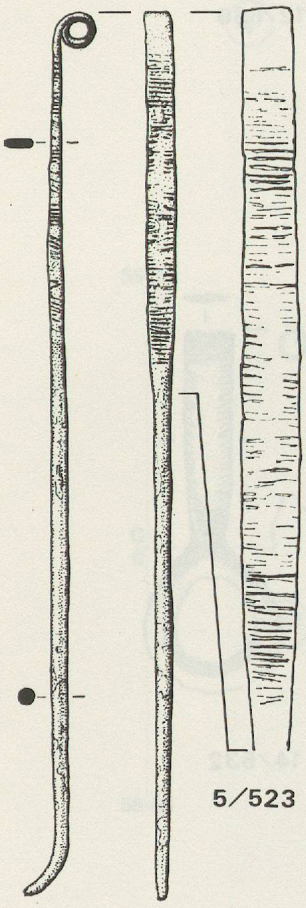

5/523

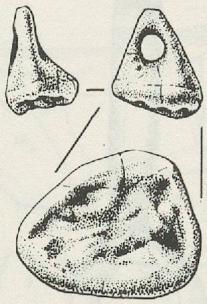

7/525

6/524

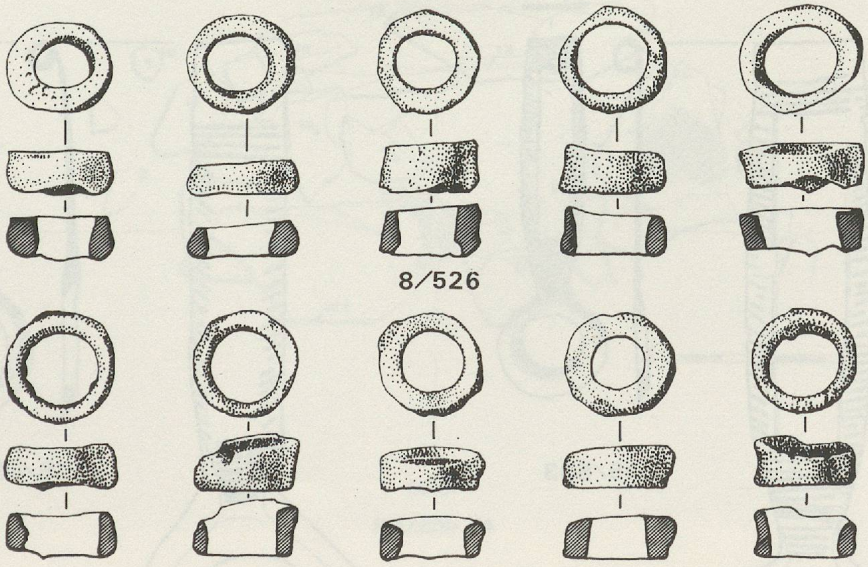

8/526

Planche 42

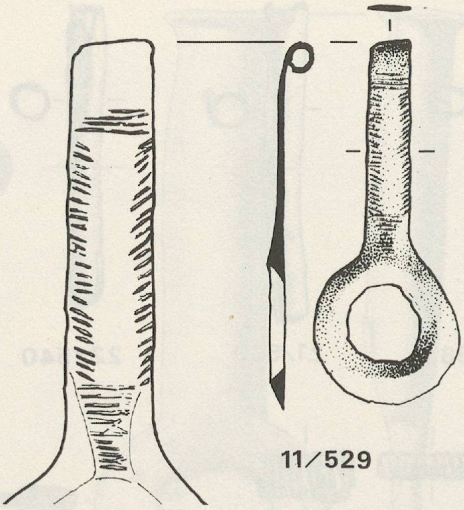

11/529

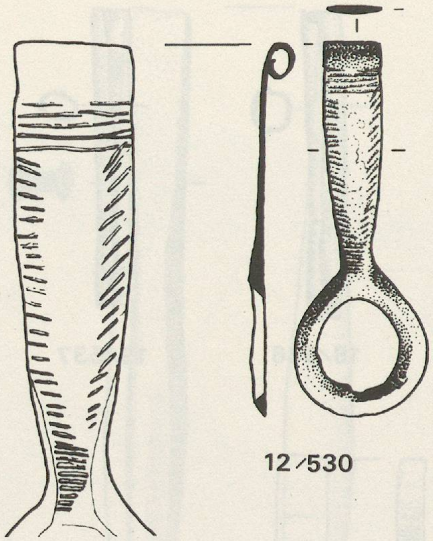

12/530

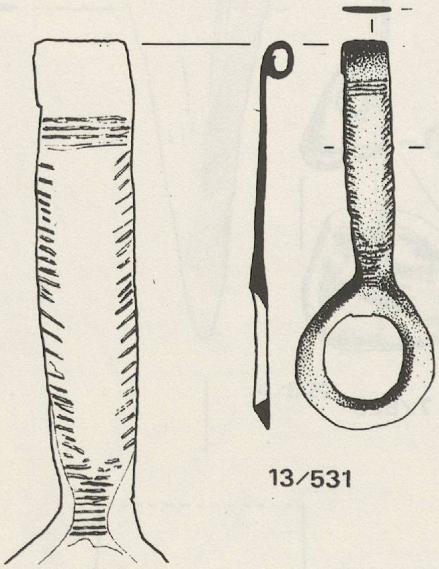

13/531

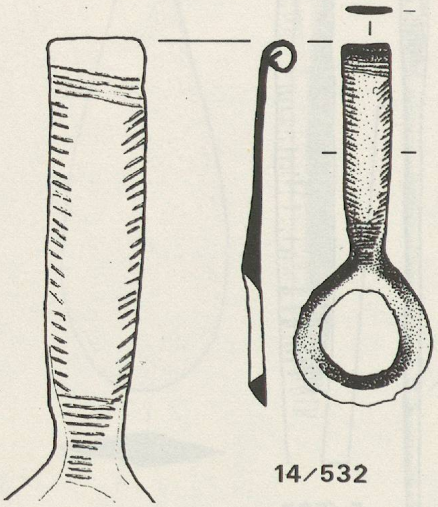

14/532

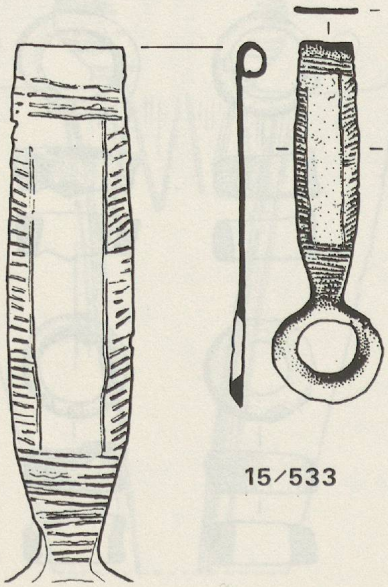

15/533

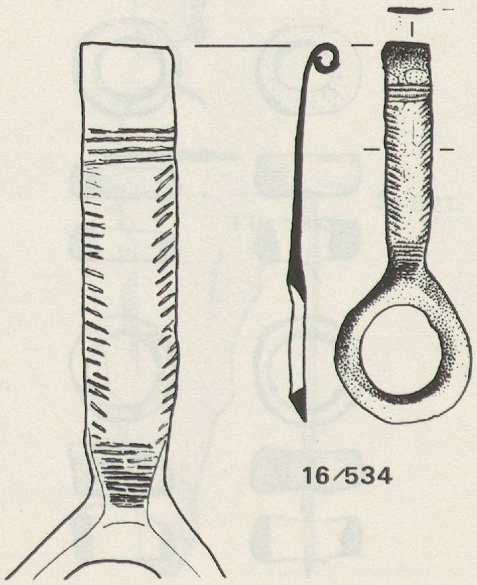

16/534

Planche 43

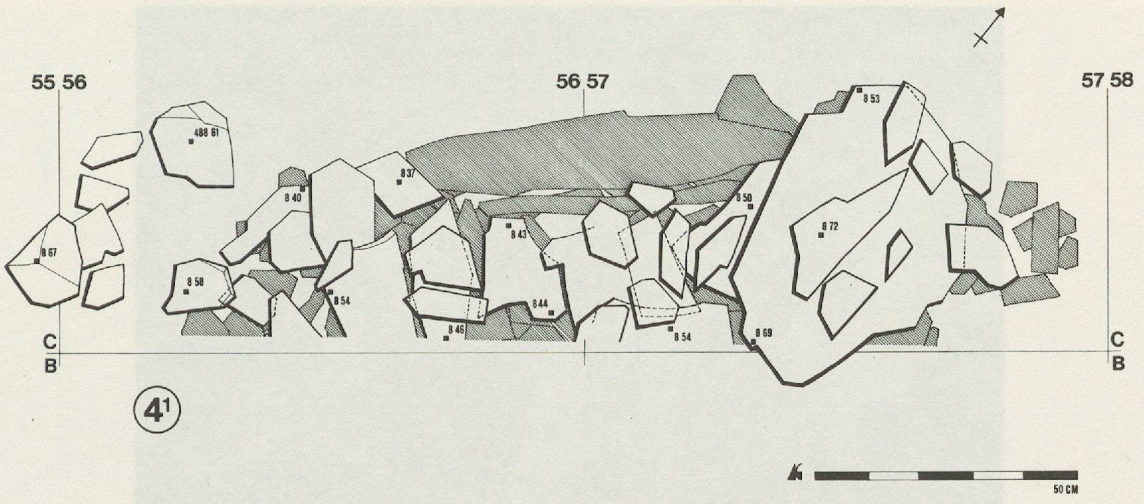
55 56
56 57
57 58
C
B
4¹
50 CM

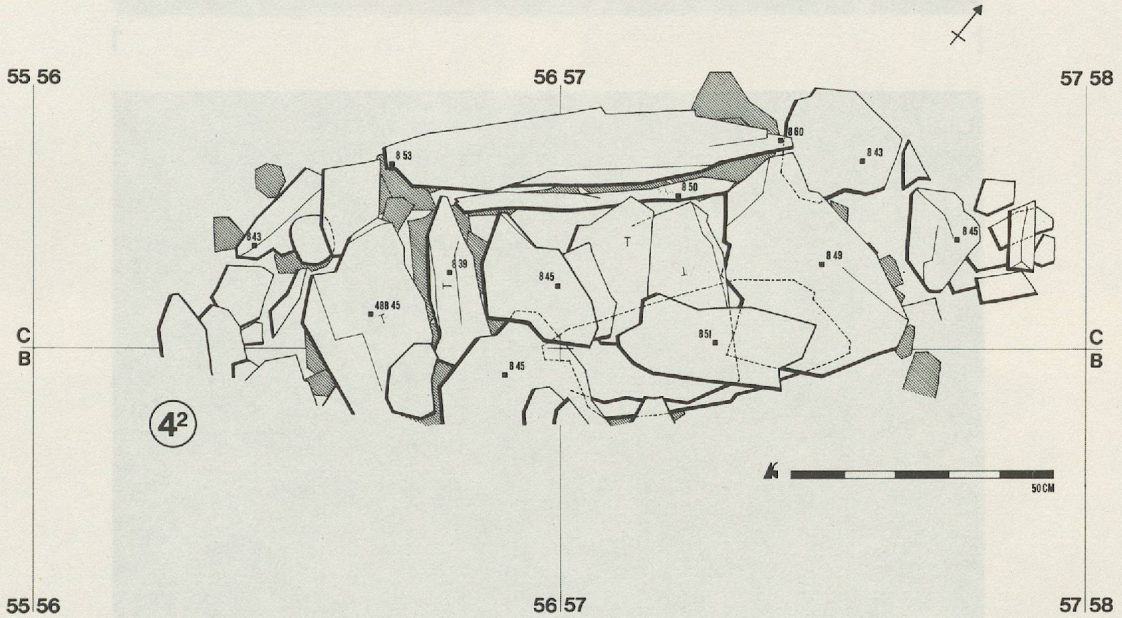
55 56
56 57
57 58
C
B
4²
50 CM

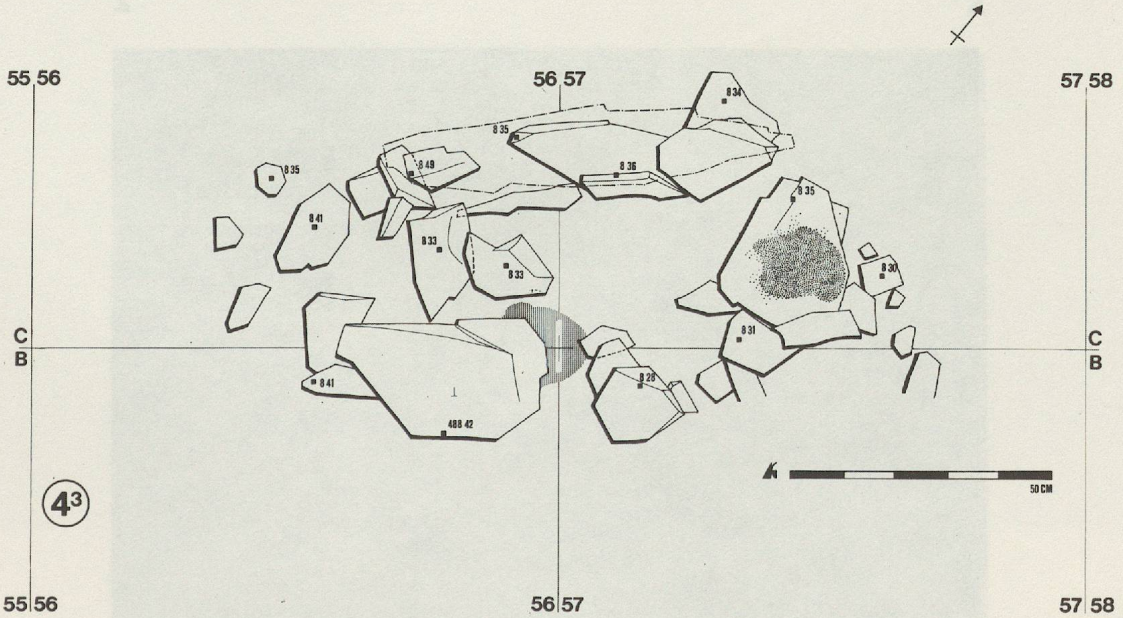
55 56
56 57
57 58
C
B
4³
50 CM

Planche 44

1



2



3

Planche 45



1



2

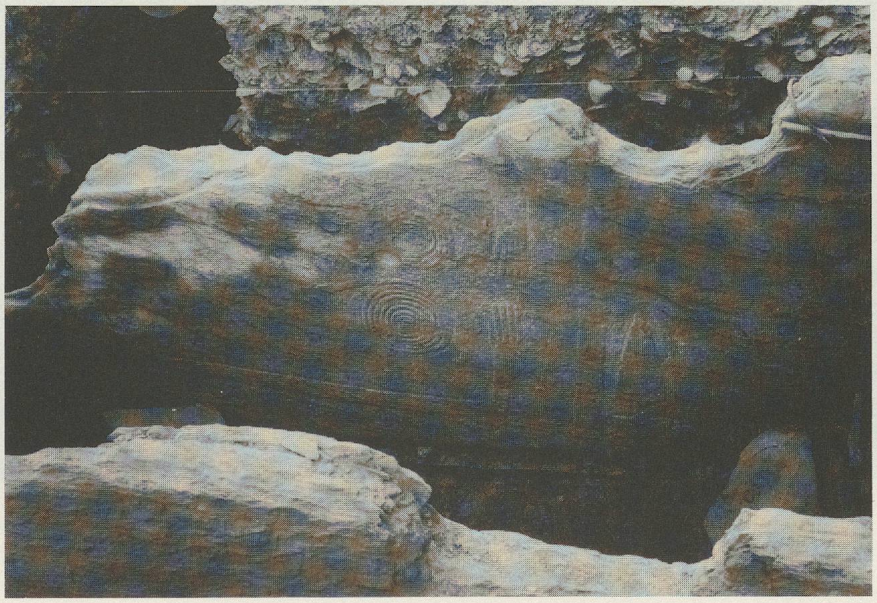

3

Planche 46



1



2

3

Planche 47

1

2



3



4

Planche 48



1



2



3



1



2



3



1



2



3



4

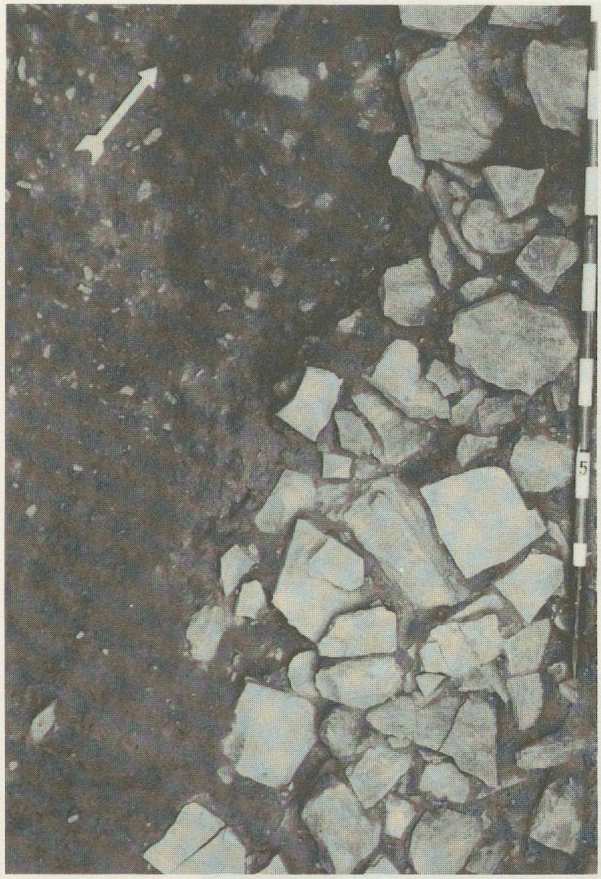

1



2

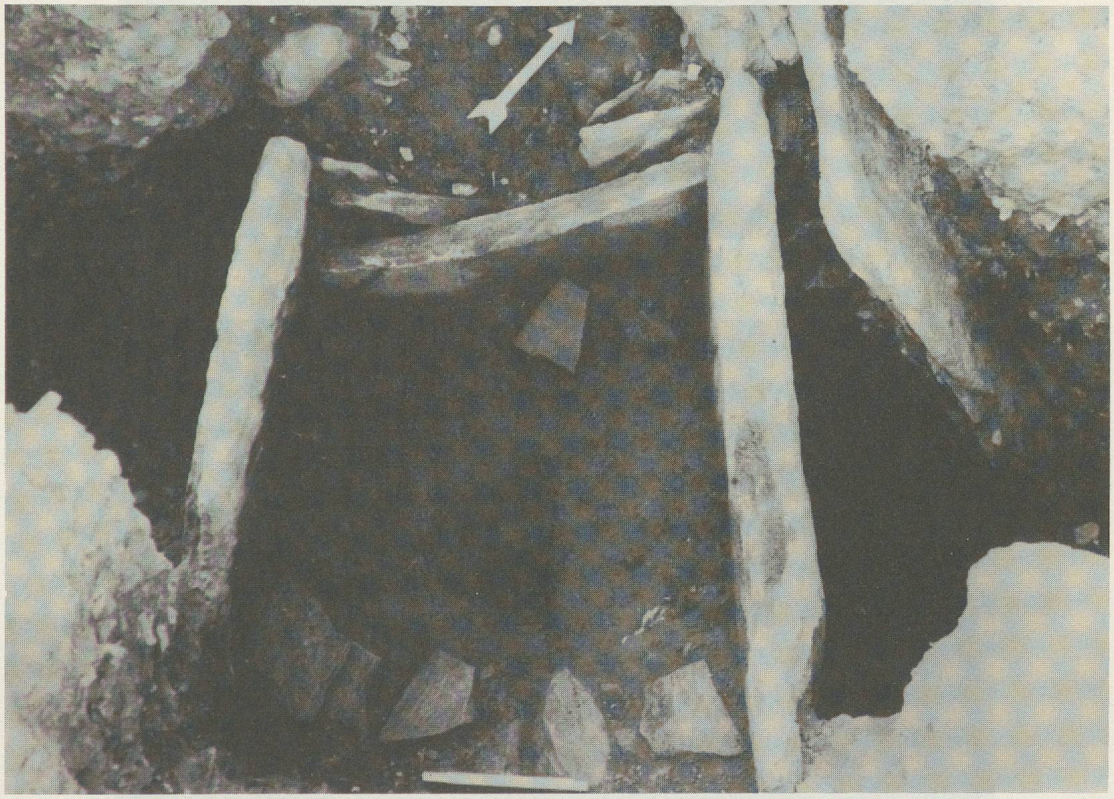

3

Planche 52



1



2

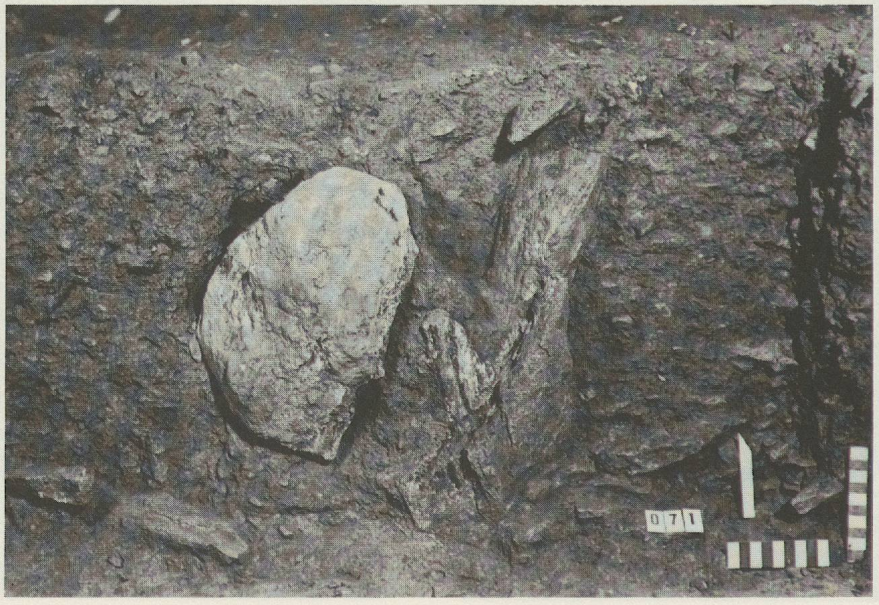

3



1

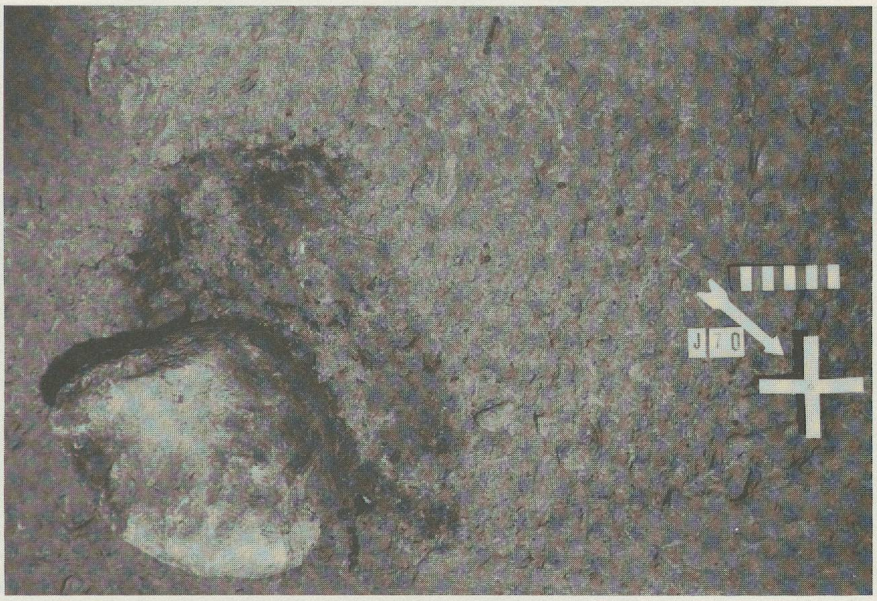

2



3



1



2



3

Planche 55

1



2

Planche 56

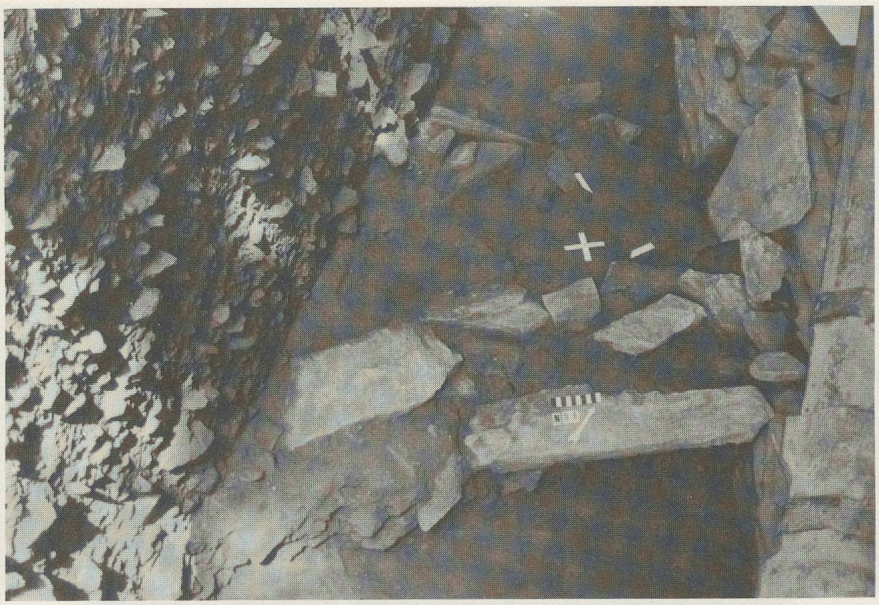

1



2



3

Planche 57



1



2

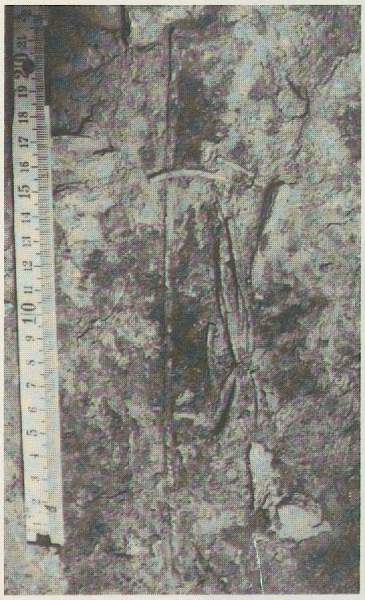

3



4



1



2

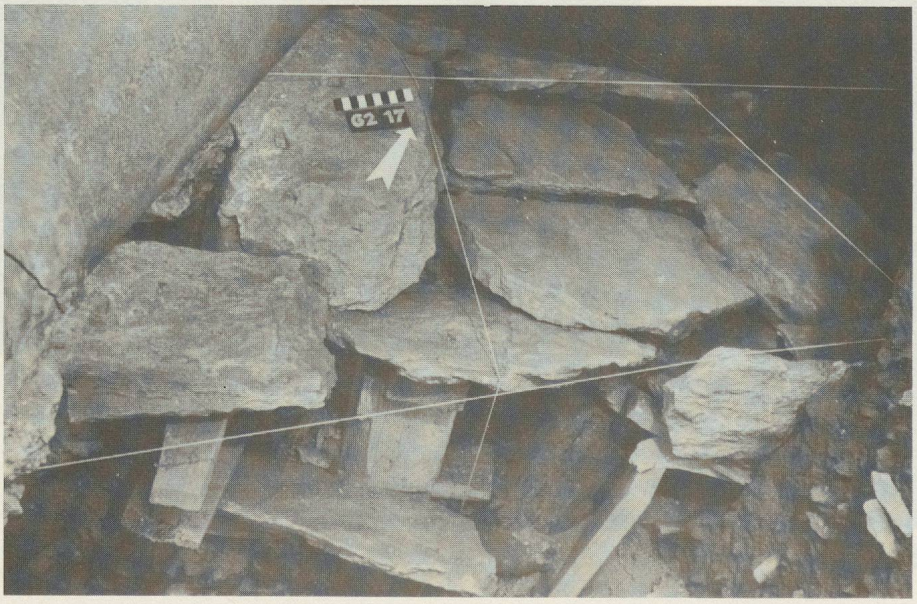

3

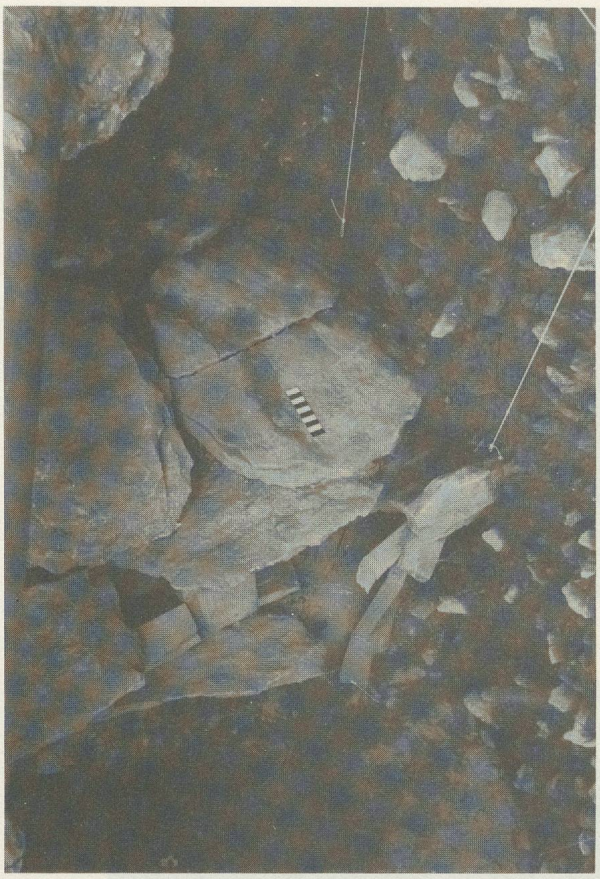

1

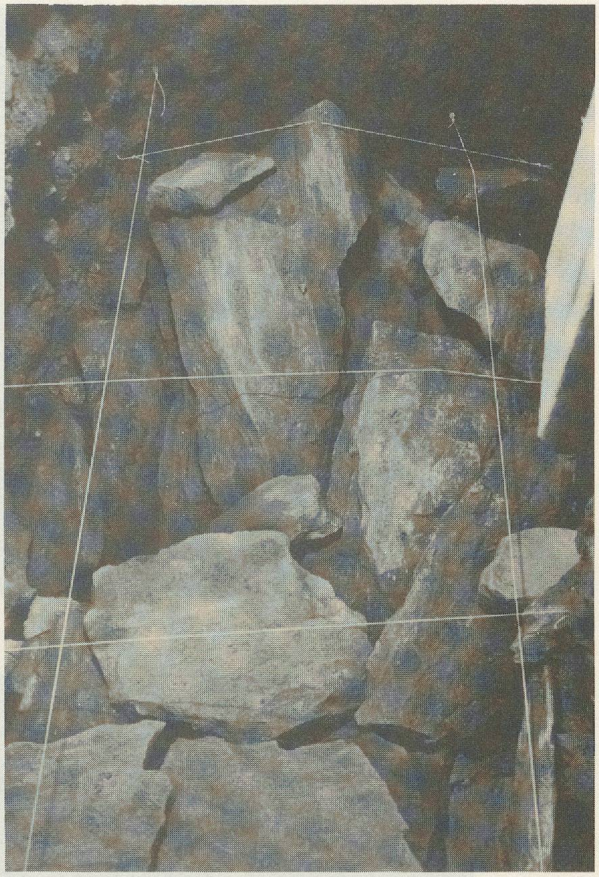

2



3

Planche 60



1



2



3

Planche 61



1



2

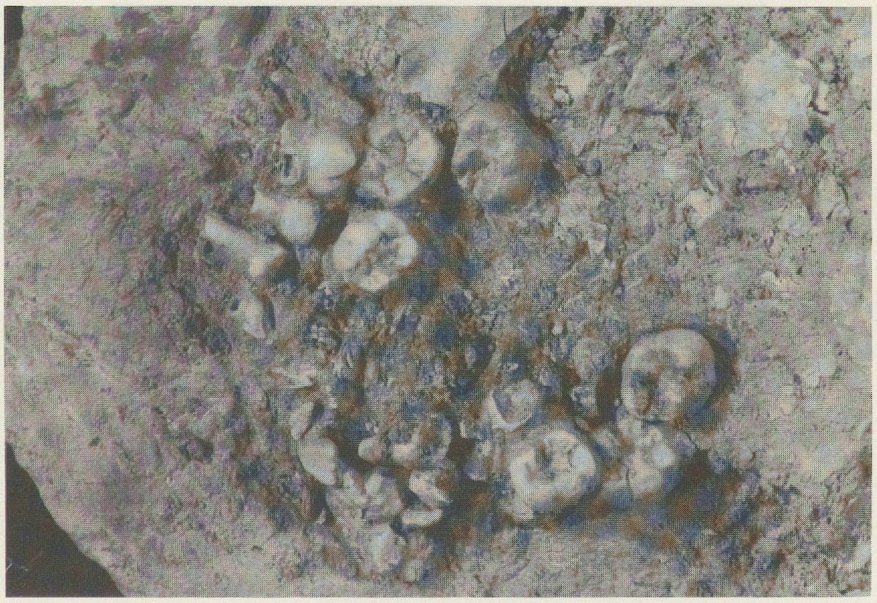

3

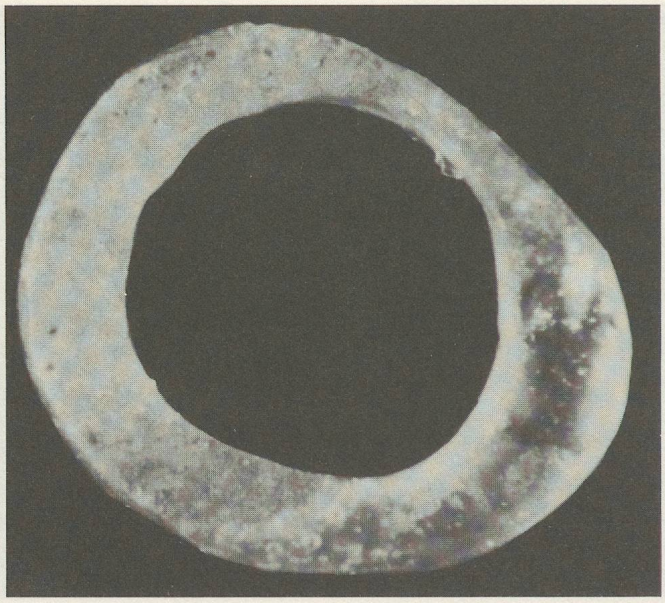

1

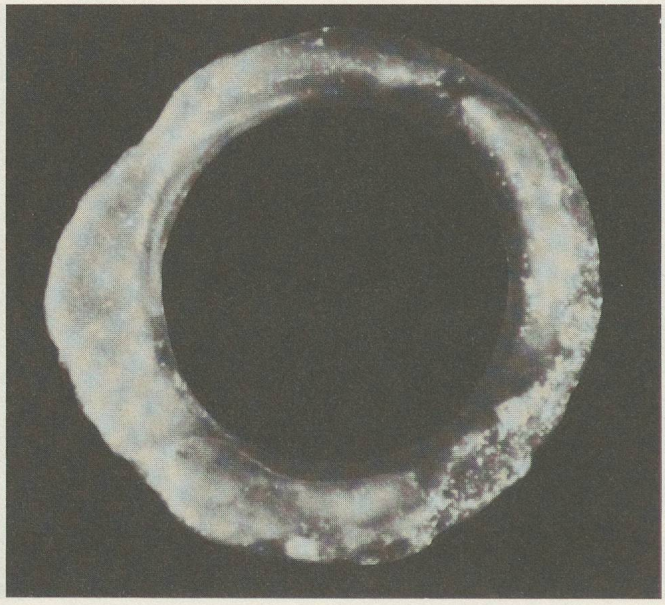

2

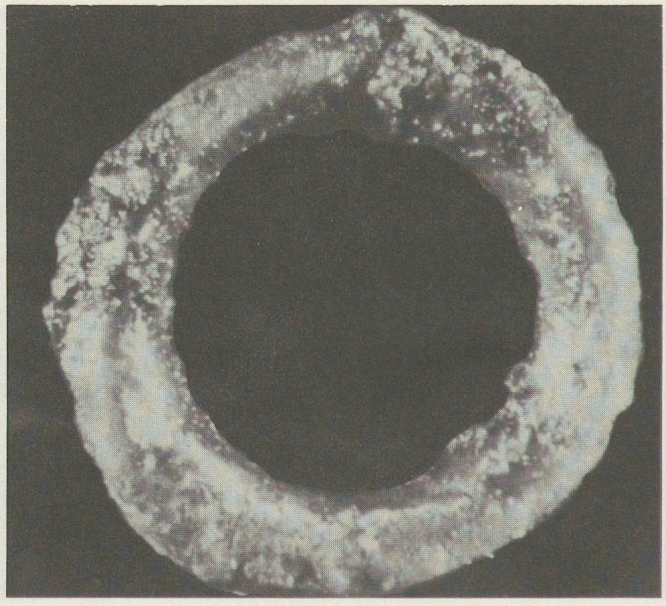

3

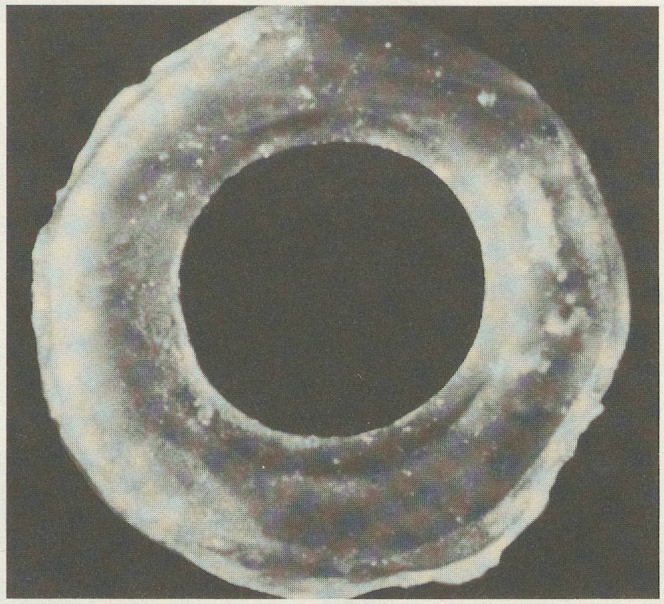

1

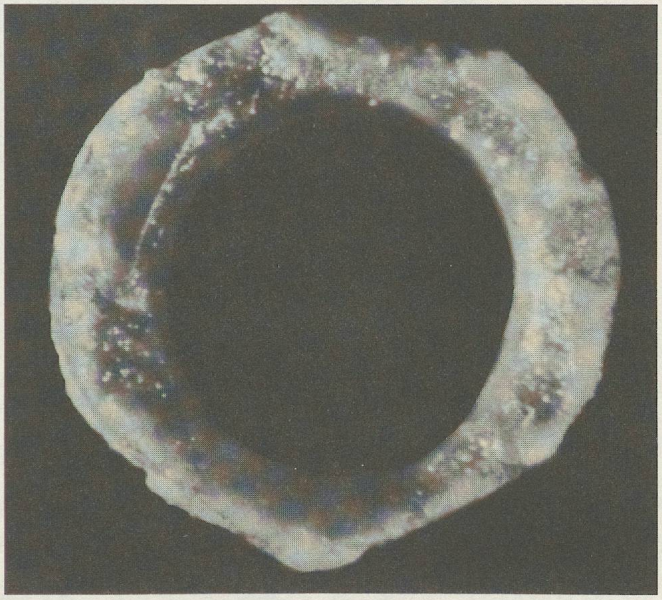

2

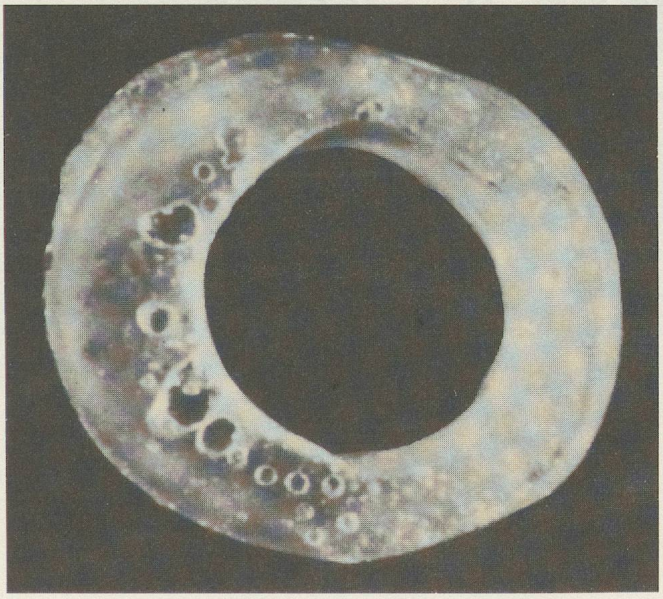

3

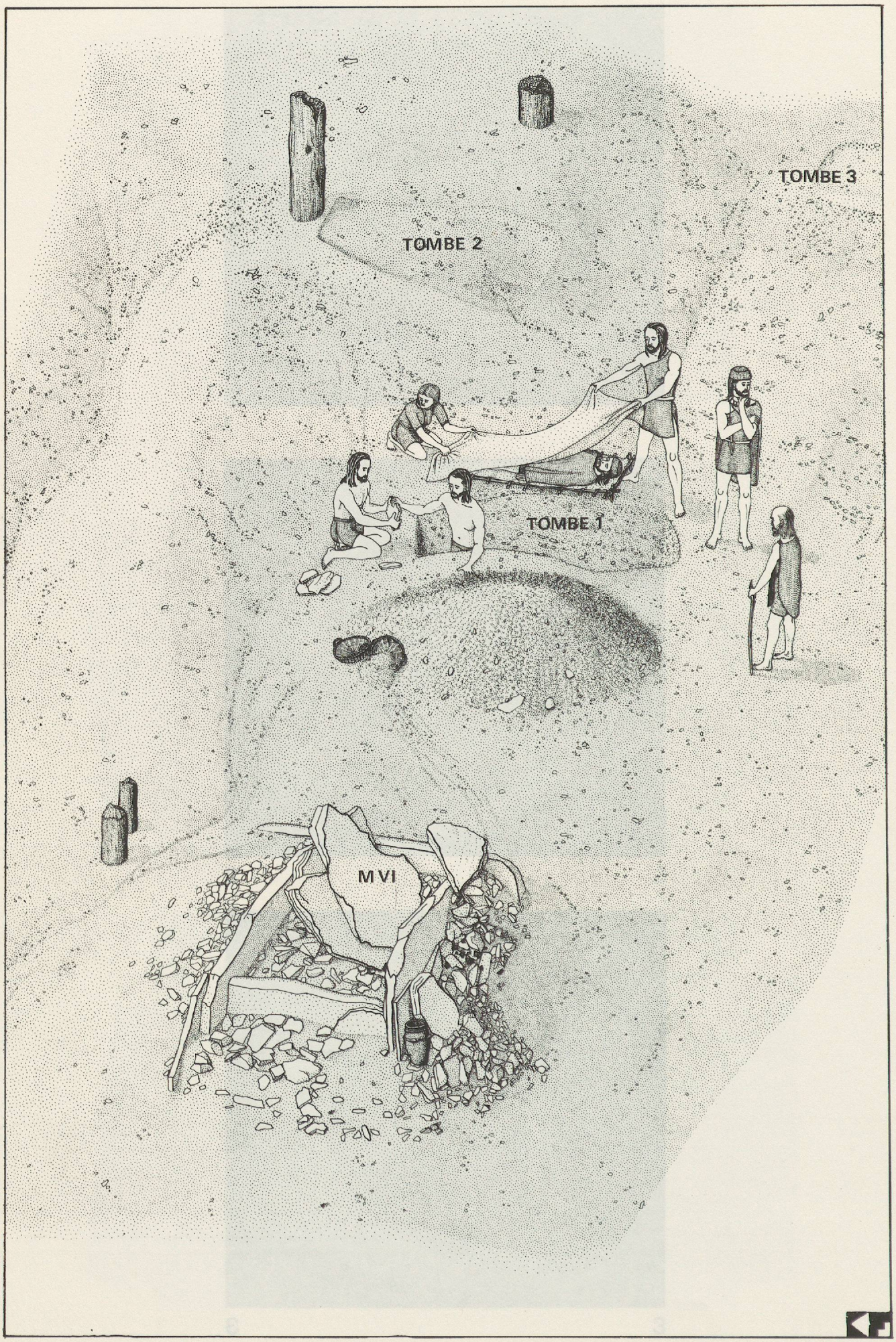

Planche 65